

Denver Park and Parkway System (Theme Resource)  
 Denver County, CO

Scale: 1"=200' Date: Unknown  
 By: City and County of Denver

Exhibit A. Map 2 of 6 sections.

SPEER BOULEVARD. Boundaries shown in red.  
 Photos shown in red circles

Hallow's Subdivision  
 Blocks 27, 28, 38, 39

Galapago  
 Vacated

Vacated  
 Fox St

Delaware

D

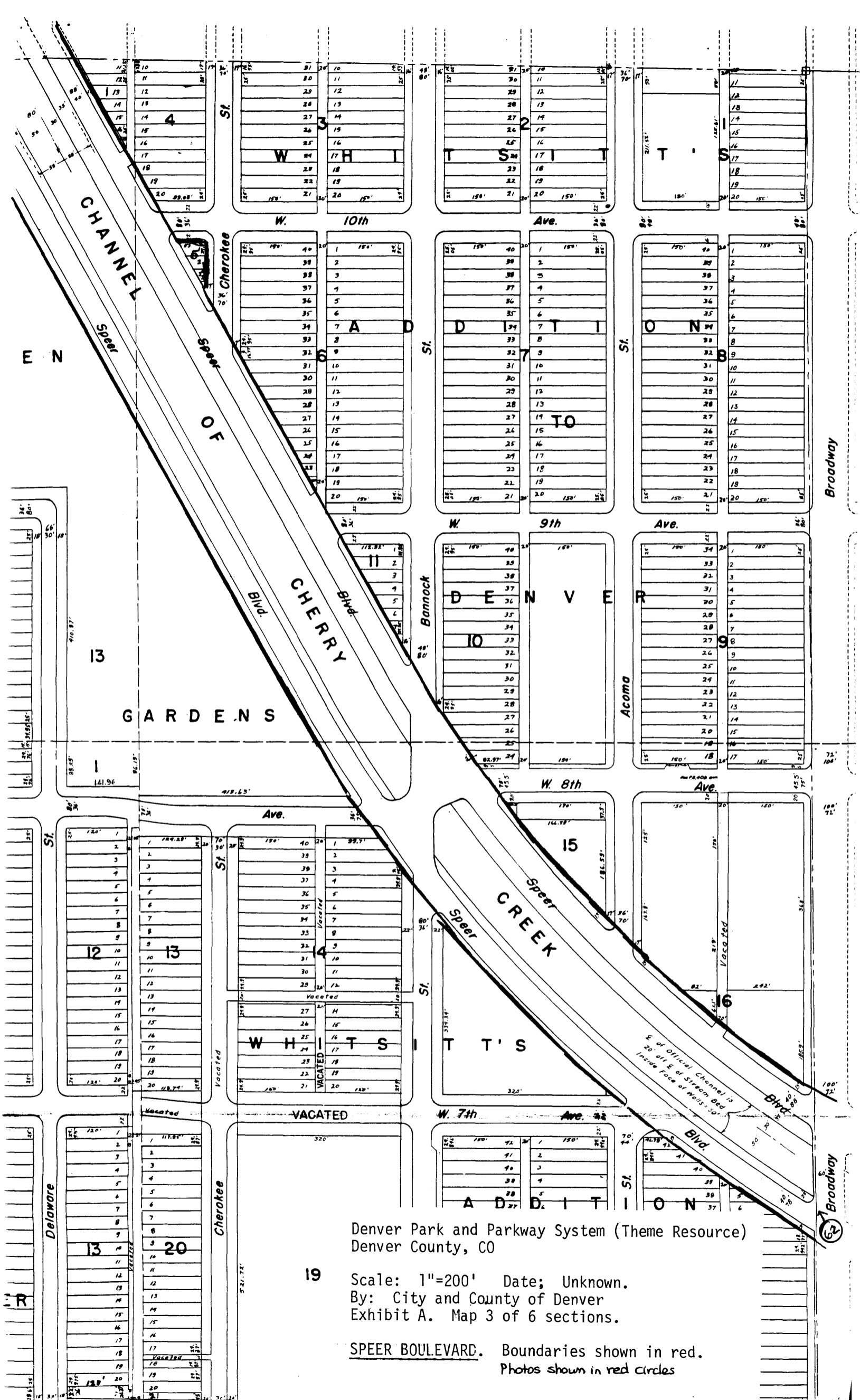
Cherokee

St.

Cherokee

St.

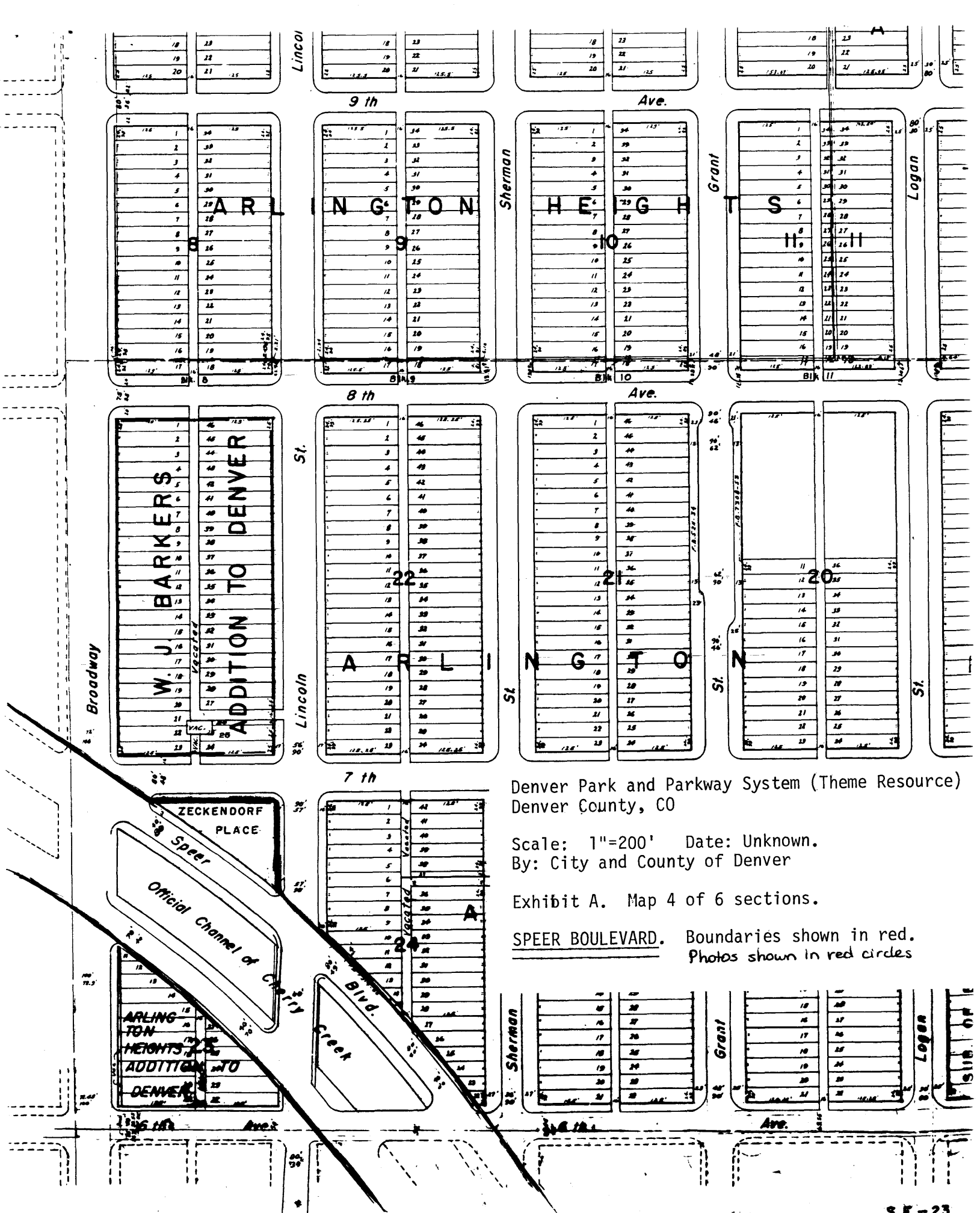
Cherokee



Denver Park and Parkway System (Theme Resource)  
 Denver County, CO

19 Scale: 1"=200' Date; Unknown.  
 By: City and County of Denver  
 Exhibit A. Map 3 of 6 sections.

SPEER BOULEVARD. Boundaries shown in red.  
 Photos shown in red circles

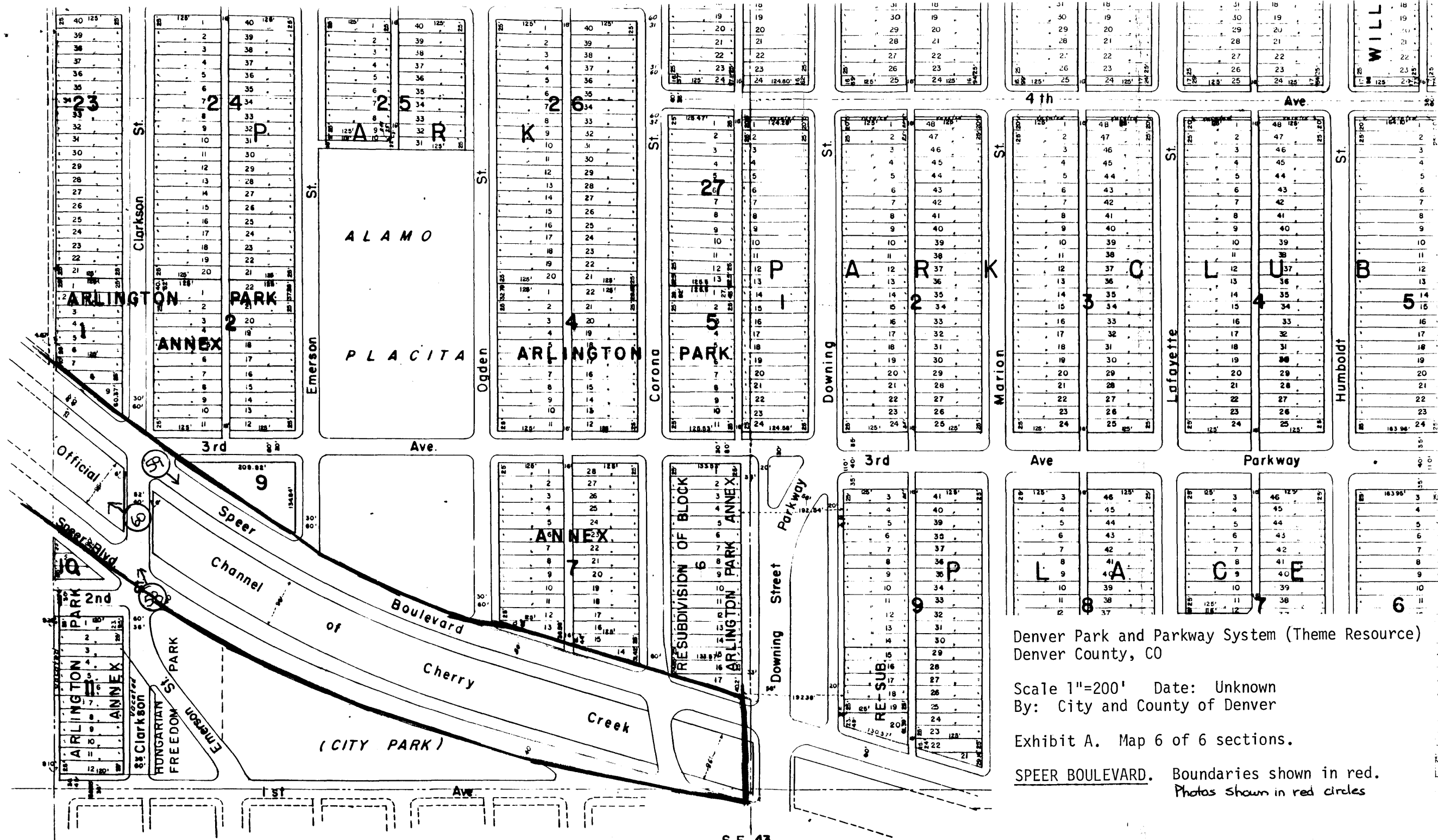


Denver Park and Parkway System (Theme Resource)  
 Denver County, CO

Scale: 1"=200' Date: Unknown.  
 By: City and County of Denver

Exhibit A. Map 4 of 6 sections.

SPEER BOULEVARD. Boundaries shown in red.  
 Photos shown in red circles



Denver Park and Parkway System (Theme Resource)  
 Denver County, CO

Scale 1"=200' Date: Unknown  
 By: City and County of Denver

Exhibit A. Map 6 of 6 sections.

SPEER BOULEVARD. Boundaries shown in red.  
 Photos shown in red circles