

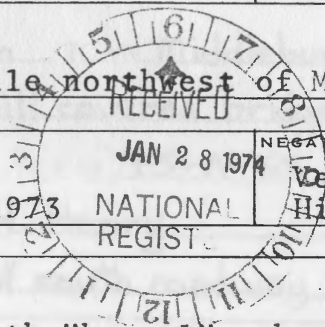


UNITED STATES DEPARTMENT OF THE INTERIOR
NATIONAL PARK SERVICE

**NATIONAL REGISTER OF HISTORIC PLACES
PROPERTY PHOTOGRAPH FORM**

(Type all entries - attach to or enclose with photograph)

1. NAME		
COMMON	AND/OR HISTORIC	NUMERIC CODE (Assigned by NPS)
Pulp Mill Covered Bridge		SEP 10 1974
2. LOCATION		
STATE	COUNTY	TOWN
Vermont	Addison	Middlebury-Weybridge
STREET AND NUMBER		
Town road across Otter Creek, 1.0 mile northwest of Middlebury Village		
3. PHOTO REFERENCE		
PHOTO CREDIT	DATE	NEGATIVE FILED AT
Hugh H. Henry for Vt. Division of Historic Sites	October 1973	Vermont Division of Historic Sites
4. IDENTIFICATION		
DESCRIBE VIEW, DIRECTION, ETC.		



View looking east of interior of south "barrel", showing south outer truss and reinforcing arch.

#1 of 3

PROPERTY OF THE NATIONAL REGISTER



BRIDGE
SPEED 10
MILES
PER HOUR

NO TRUCKS - BUSES

BRIDGE
SPEED 10
MILES
PER HOUR

FORM 10-301 A
(6/72)

UNITED STATES DEPARTMENT OF THE INTERIOR
NATIONAL PARK SERVICE

**NATIONAL REGISTER OF HISTORIC PLACES
PROPERTY PHOTOGRAPH FORM**

(Type all entries - attach to or enclose with photograph)

1. NAME

COMMON

AND/OR HISTORIC

NUMERIC CODE *(Assigned by NPS)*

Pulp Mill Covered Bridge

SEP 10 1974

2. LOCATION

STATE

Vermont

COUNTY

Addison

TOWN

Middlebury-Weybridge

STREET AND NUMBER

Town road across Otter Creek, 1.0 mile northwest of Middlebury Village

3. PHOTO REFERENCE

PHOTO CREDIT Hugh H. Henry
for Vt. Division of
Historic Sites

DATE

October 1973

NEGATIVE FILED AT

Vermont Division of
Historic Sites


4. IDENTIFICATION


DESCRIBE VIEW, DIRECTION, ETC.

View of west portal and south elevation.

#2 of 3

PROPERTY OF THE NATIONAL REGISTER





FORM 10-301 A
(6/72)

UNITED STATES DEPARTMENT OF THE INTERIOR
NATIONAL PARK SERVICE

NATIONAL REGISTER OF HISTORIC PLACES
PROPERTY PHOTOGRAPH FORM

(Type all entries - attach to or enclose with photograph)

1. NAME		
COMMON	AND/OR HISTORIC	NUMERIC CODE (Assigned by NPS)
Pulp Mill Covered Bridge		SEP 10 1974
2. LOCATION		
STATE	COUNTY	TOWN
Vermont	Addison	Middlebury-Weybridge
STREET AND NUMBER		
Town road across Otter Creek, 1.0 mile northwest of Middlebury Village		
3. PHOTO REFERENCE		
PHOTO CREDIT	DATE	NEGATIVE FILED AT
Hugh H. Henry for Vt. Division of Historic Sites	October 1973	Vermont Division of Historic Sites
4. IDENTIFICATION		
DESCRIBE VIEW, DIRECTION, ETC.		

View of north elevation.

3

PROPERTY OF THE NATIONAL REGISTER

