

UNITED STATES DEPARTMENT OF THE INTERIOR  
NATIONAL PARK SERVICEPH0682811  
FOR NPS USE ONLY

RECEIVED

AUG 23 1978

DATE ENTERED

DEC 13 1978

NATIONAL REGISTER OF HISTORIC PLACES  
INVENTORY -- NOMINATION FORMSEE INSTRUCTIONS IN HOW TO COMPLETE NATIONAL REGISTER FORMS  
TYPE ALL ENTRIES -- COMPLETE APPLICABLE SECTIONS

## 1 NAME

HISTORIC

Portia School

AND/OR COMMON

## 2 LOCATION

STREET &amp; NUMBER

City Park

CITY, TOWN

Portia

VICINITY OF

STATE

Arkansas

CODE

05

NOT FOR PUBLICATION

CONGRESSIONAL DISTRICT

First

COUNTY

Lawrence

CODE

075

## 3 CLASSIFICATION

## CATEGORY

☐ DISTRICT☒ BUILDING(S)☐ STRUCTURE☐ SITE☐ OBJECT

## OWNERSHIP

☒ PUBLIC☐ PRIVATE☐ BOTH

## PUBLIC ACQUISITION

☐ IN PROCESS☐ BEING CONSIDERED

## STATUS

☒ OCCUPIED☐ UNOCCUPIED☐ WORK IN PROGRESS

## ACCESSIBLE

☒ YES: RESTRICTED☐ YES: UNRESTRICTED☐ NO

## PRESENT USE

☐ AGRICULTURE☐ COMMERCIAL☐ EDUCATIONAL☐ ENTERTAINMENT☐ GOVERNMENT☐ INDUSTRIAL☐ MILITARY☐ MUSEUM☐ PARK☐ PRIVATE RESIDENCE☐ RELIGIOUS☐ SCIENTIFIC☐ TRANSPORTATION☒ OTHER: C.B. Club

## 4 OWNER OF PROPERTY

NAME

City of Portia, c/o Riley Millegon, Mayor

STREET &amp; NUMBER

City Hall

CITY, TOWN

Portia

VICINITY OF

STATE

Arkansas

## 5 LOCATION OF LEGAL DESCRIPTION

COURTHOUSE,

REGISTRY OF DEEDS, ETC.

Lawrence County Courthouse

STREET &amp; NUMBER

Courtsquare

CITY, TOWN

Walnut Ridge

STATE

Arkansas

## 6 REPRESENTATION IN EXISTING SURVEYS

TITLE

DATE

☐ FEDERAL ☐ STATE ☐ COUNTY ☐ LOCALDEPOSITORY FOR  
SURVEY RECORDS

CITY, TOWN

STATE

# 7 DESCRIPTION

## CONDITION

☐ EXCELLENT  
☐ GOOD  
☒ FAIR

☐ DETERIORATED  
☐ RUINS  
☐ UNEXPOSED

## CHECK ONE

☐ UNALTERED  
☒ ALTERED

## CHECK ONE

☒ ORIGINAL SITE  
☐ MOVED DATE \_\_\_\_\_

## DESCRIBE THE PRESENT AND ORIGINAL (IF KNOWN) PHYSICAL APPEARANCE

Portia High School is a two story brick structure facing north. The front of the building has five bays with each of the side bays stepping back from the entrance bay. This makes the building almost cross shaped in plan. There is a c. 1920 rectangular addition to the south. The major roof is bracketed and hipped with a cupola in the center. A gabled roof with wooden pediment having full entablature is over the entrance bay. Lintels are stone and diamond-shaped stones decorate the building at the storyline. The entrance has double doors with nine lights. The transom above has been infilled. There are two small eight over one windows on either side of the doors. Above the entrance is a window flanked by side lights having vertical strips dividing the window into triangular shaped lights. <sup>above</sup> Below the double doors and <sup>below</sup> above the three part windows (at the storyline) is a stone bearing the date of construction, 1914. Corners are quoined. Windows are eight over one lights.

The interior is original; however, the second floor is in poor condition. The building works off of a central hall on both floors with a stair at the rear. Ceilings are pressed tin.

# 8 SIGNIFICANCE

PERIOD		AREAS OF SIGNIFICANCE -- CHECK AND JUSTIFY BELOW			
<input type="checkbox"/> PREHISTORIC	<input type="checkbox"/> ARCHEOLOGY-PREHISTORIC	<input type="checkbox"/> COMMUNITY PLANNING	<input type="checkbox"/> LANDSCAPE ARCHITECTURE	<input type="checkbox"/> RELIGION	
<input type="checkbox"/> 1400-1499	<input type="checkbox"/> ARCHEOLOGY-HISTORIC	<input type="checkbox"/> CONSERVATION	<input type="checkbox"/> LAW	<input type="checkbox"/> SCIENCE	
<input type="checkbox"/> 1500-1599	<input type="checkbox"/> AGRICULTURE	<input type="checkbox"/> ECONOMICS	<input type="checkbox"/> LITERATURE	<input type="checkbox"/> SCULPTURE	
<input type="checkbox"/> 1600-1699	<input checked="" type="checkbox"/> ARCHITECTURE	<input checked="" type="checkbox"/> EDUCATION	<input type="checkbox"/> MILITARY	<input type="checkbox"/> SOCIAL/HUMANITARIAN	
<input type="checkbox"/> 1700-1799	<input type="checkbox"/> ART	<input type="checkbox"/> ENGINEERING	<input type="checkbox"/> MUSIC	<input type="checkbox"/> THEATER	
<input type="checkbox"/> 1800-1899	<input type="checkbox"/> COMMERCE	<input type="checkbox"/> EXPLORATION/SETTLEMENT	<input type="checkbox"/> PHILOSOPHY	<input type="checkbox"/> TRANSPORTATION	
<input checked="" type="checkbox"/> 1900-	<input type="checkbox"/> COMMUNICATIONS	<input type="checkbox"/> INDUSTRY	<input checked="" type="checkbox"/> POLITICS/GOVERNMENT	<input type="checkbox"/> OTHER (SPECIFY)	
		<input type="checkbox"/> INVENTION			

SPECIFIC DATES      1914                                      BUILDER/ARCHITECT

## STATEMENT OF SIGNIFICANCE

Built in 1914, the Portia School is an ell-shaped two story, red-brick structure which served as Portia's only school building for over thirty years. The school building is the most impressive example of early twentieth-century architecture in this community of four hundred people, and area residents take great pride in both its appearance and its ties with the history of the town; especially with regard to reknowned Portia political rallies.

The Arkansas Historic Preservation Program is currently conducting a statewide survey of historic school buildings, and preliminary investigation indicates approximately fifteen brick Arkansas school buildings contemporary with the Portia School, survive. Of these schools, only three remain in northeast Arkansas, the general location of Portia. In addition to being a locally significant example of architecture, the Portia school appears to be a significant example of early twentieth-century, brick school building construction in Arkansas.

Its significance is further compounded by the fact that the city of Portia plans to rehabilitate the rapidly deteriorating and vacant structure for use as a City Hall and Community Center.

The earliest settlement of Portia occurred shortly after the Civil War and the development of the town was assured in the mid-1880's when the Fort Scott-Kansas City Railroad was routed through the village. In addition to the benefits derived from being a rail center for northern Lawrence County, the economy of the town was sustained by local cotton and melon production. By 1900 the population numbered 400 people, approximately the same as the current figure for the town's population.

The first school built in Portia was a white frame, two-room school, located on the grounds now occupied by the present school building. The "New School," as Portia residents referred to the seven-room, two-story red brick school building, opened for classes in 1915. It served all grades until 1948, when the high school merged with the Black Rock school district and students were bussed to that town, which was several miles west of Portia. Several years after the high school merger, all students in the Portia school were bussed to Black Rock. Today, the building houses the meetings of a local Citizen Band radio club, but otherwise, the structure is vacant. City officials hope to use the school building as a Community Center and City Hall after it is rehabilitated.

The school building exhibits some classical detailing, especially in the pediment over the central bay on the entrance (north) elevation. However, its overall appearance fits more closely into that pattern design that distinguishes many turn-of-the-century Arkansas

## 9 MAJOR BIBLIOGRAPHICAL REFERENCES

Corey, Reta Goff. A handwritten, untitled ten page history of Portia.  
On file at the Arkansas Historic Preservation Program.  
Hough, Willeen, Interview, Little Rock, 5-30-78.  
Johnson, J.D., "The Portia School House", an unpublished, typewritten history of the school, 1978. On file at the Arkansas Historic Preservation Program.

## 10 GEOGRAPHICAL DATA

Longitude: 36 05' 05"  
Latitude: 91 04' 15"

ACREAGE OF NOMINATED PROPERTY Less than 1 acre

QUADRANGLE NAME Powhatan, Ark.

QUADRANGLE SCALE \_\_\_\_\_

UTM REFERENCES

ZONE	EASTING	NORTHING
A		
C		
E		
G		

ZONE	EASTING	NORTHING
B		
D		
F		
H		

VERBAL BOUNDARY DESCRIPTION

LIST ALL STATES AND COUNTIES FOR PROPERTIES OVERLAPPING STATE OR COUNTY BOUNDARIES

STATE	CODE	COUNTY	CODE
STATE	CODE	COUNTY	CODE

## 11 FORM PREPARED BY

NAME / TITLE

Frezil Miller and Mike Shinn, Historians

June 2, 1978

ORGANIZATION

DATE

Arkansas Historic Preservation Program

501-371-2763

STREET & NUMBER

TELEPHONE

Suite 500, Continental Bldg., Main & Markham Streets

CITY OR TOWN

STATE

Little Rock,

Arkansas

## 12 STATE HISTORIC PRESERVATION OFFICER CERTIFICATION

THE EVALUATED SIGNIFICANCE OF THIS PROPERTY WITHIN THE STATE IS:

NATIONAL \_\_\_\_

STATE \_\_\_\_

LOCAL X

As the designated State Historic Preservation Officer for the National Historic Preservation Act of 1966 (Public Law 89-665), I hereby nominate this property for inclusion in the National Register and certify that it has been evaluated according to the criteria and procedures set forth by the National Park Service.

STATE HISTORIC PRESERVATION OFFICER SIGNATURE

Donna Barth

TITLE

DATE

8/2/78 BB  
Called out 11/27/78

FOR NPS USE ONLY

I HEREBY CERTIFY THAT THIS PROPERTY IS INCLUDED IN THE NATIONAL REGISTER

Charles A. Shinn  
KEEPER OF THE NATIONAL REGISTER  
ATTEST: Maurella  
CHIEF OF REGISTRATION

DATE 12-13-78

DATE 12-12-78



UNITED STATES DEPARTMENT OF THE INTERIOR  
NATIONAL PARK SERVICE

**NATIONAL REGISTER OF HISTORIC PLACES  
INVENTORY -- NOMINATION FORM**

FOR NPS USE ONLY

RECEIVED AUG 23 1978

DATE ENTERED DEC 13 1978

CONTINUATION SHEET

ITEM NUMBER 8

PAGE 1

school buildings; a design type characterized by rectangular, bulky forms that generate at once both an institutional and functional impression. Aside from the pediment, other interesting features of the building are the brick quoining on its corners, the concrete diamonds at the story line between the first and second floors, and the louvered cupola on its roof. The only major alteration to the exterior is a matching addition attached to the school's southeast corner before 1924.

Like the exterior, the interior has been marred by few alterations. The two front school rooms have been slightly modified by the C. B. Club, but these modifications are primarily the product of paint and plywood and are easily reversible. Outstanding interior features include the two wooden stairways, the wooden wainscoting and door and window trim, the pressed tin ceilings and the auditorium on the second floor which retains its original stage and many of the original theatre chairs. Neglect has, however, endangered much of the interior.

While the school building and its immediate lot are the subject of the nomination, the land surrounding the school house is the town park. For a number of years this park has been the site of Arkansas's most famous political rally. Conducted on the Fourth of July during election years, the rally habitually draws the candidates for all of Arkansas major elective positions and crowds often exceed 10,000. The Portia school building is integrally connected with these rallies and as such is something of a landmark in political circles as well as to the citizens of Portia.

Property

Portia School

State

Ark.

Working Number

8.23.78.3927

78000604

## TECHNICAL

Photos

6

Maps

1

date OK BB

CONTROL

pe

8.24.78

HISTORIAN

Excellent assessment of significance of this school to its particular community - in context of education and associative "landmark" qualities. Also good state context. More land could have been submitted, given the political associations discussed.

Sheffy

12-5-78

accept

Building possesses high integrity of design ARCHITECTURAL HISTORIAN  
& reflects architectural characteristics of school building type in  
early 20th century. As one of a genre thruout state (recently surveyed)  
it also will yield historical architectural information. Accept. Saye 12/11/78

ARCHEOLOGIST

OTHER

HAER

Inventory

Review

Significance as described above.  
Good narrative

REVIEW UNIT CHIEF

Sheffy for  
12-12-78

accept

BRANCH CHIEF

KEEPER

National Register Write-up

Federal Register Entry

2-6-79

Send-back

Re-submit

Entered

DEC 13 1978

INT:2106-74



Portia School  
Poertia, Arkansas  
Mike Shinn

1978

Arkansas Historic Preservation Program

North elevation from the north

#1

AUG 23 1978

DEC 13 1978





Portia School  
Portia, Arkansas

Mike Shinn

1978

Arkansas Historic Preservation Program  
North and east elevations from the  
northeast

#2

AUG 23 1978

DEC 13 1978



Portia School  
Portia, Arkansas  
Mike Shinn

1978

East and south elevations from the  
southeast

#3

AUG 23 1978

DEC 13 1978





Poertia School  
Poertia, Arkansas  
Mike Shinn  
1978

West and north elevations from the  
northwest

#4

AUG 23 1978

DEC 13 1978



Portia School  
Portia Arkansas  
Mike Shinn

1978

Joinery between the original structure  
and the 1920 addition/ west elevation  
#5

AUG 23 1978

DEC 13 1978





Portia School  
Portia Arkansas  
Mike Shinn

1978

Pressed tin ceiling on the first floor

#6

**AUG 23 1978**


DEC 13 1978



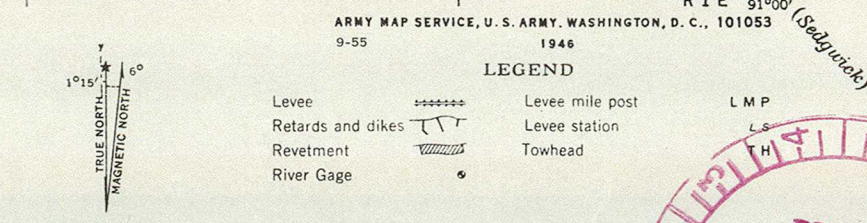


Portia School  
Portia, Arkansas  
Corps of Engineers map  
1:62500 scale  
1935  
Geographical Reference  
Longitude: 91° 05' 05"  
Latitude: 36° 05' 15"

Prepared under the direction of the President, Mississippi River Commission.  
Horizontal control by Corps of Engineers, U. S. Army, Memphis District.  
Vertical control by Corps of Engineers, U. S. Army, Memphis District and U. S. C. & G. S.  
Topography by Corps of Engineers, U. S. Army, Memphis District, 1931.  
Revised by Mississippi River Commission 1932-35.  
Political boundaries are shown according to best available information,  
and are subject to change except where established by court decision.  
Area outside Alluvial Valley taken from aerial photographs and is not contoured.  
Polyconic Projection, North American Datum.



Datum is mean gulf level at Biloxi, Mississippi. Elevations differ from mean sea level elevations as determined by the U. S. Coast and Geodetic Survey, by small fractions of a foot. Persons interested may secure elevations of bench marks as determined by the latest U. S. C. & G. S. adjustment, by applying to the U. S. Coast and Geodetic Survey.  
FIVE THOUSAND YARD GRID COMPUTED FROM "GRID SYSTEM FOR PROGRESSIVE MAPS" IN THE U. S. "ZONE C, U. S. C. & G. S. SPECIAL PUBLICATION NO. 59"




Distances above mouth of Black River shown at 5 mile intervals.  
Distances above mouth of Spring River shown at 5 mile intervals.  
Distances above mouth of Eleven Point River shown at 5 mile intervals.

Additional copies may be procured from  
The President, Mississippi River Commission  
Corps of Engineers, U. S. Army, Vicksburg, Miss.  
20 cents per copy

HARD IMPERVIOUSLY SURFACED ROADS  
OTHER MAIN TRAVELED ROADS, GRAVEL

POWHATAN, ARK.  
EDITION OF 1935  
N3600-W9100/15





YP 9.  
FR 9-5-78

**TOWN OF PORTIA**

P. O. Box 70  
Portia, Arkansas 72457

Portia, Ar.  
Sept. 7, 1978

Dr. William J. Murtagh  
Keeper of the National Register  
Washington, D.C.

Dear Mr. Murtagh,

Our comments on the Portia School Building in Portia,  
Arkansas.

This building is owned by the town of Portia, Ark. .  
It is located in a 10 acre Park owned by the town. It is  
the oldest building in this vicinity.

Our Park is near the top on the 4th of July for picnic  
and political speaking and has had 72 annual picnics.

The people in the town of Portia would like very much  
to have it put in the National Register and for the property  
to be restored nicely.

Please notice our Mayor is now Dale Freeman.

Sincerely Yours,  
Mayor Dale Freeman

*Dale Freeman*

ENCLOSURES  
CITY OF PORTIA, C/O RILEY MILLEGON,  
MAYOR  
CITY HALL  
PORTIA, AR.  
RE: PORTIA SCHOOL



TOWN OF PORTIA

Portia, Virginia

THE NATIONAL REGISTER OF HISTORIC PLACES

DATE REC'D SEP 18 1978

INDIVIDUAL RESPONSE (ATTACHED)

✓ INFORMATIVE MATERIAL SENT

TELEPHONE CALL (ATTACHED)

DATE ACTION TAKEN SEP 27 1978

INITIALS: M

ENTRIES IN THE NATIONAL REGISTER

STATE      ARKANSAS

Date Entered      DEC 13 1978

<u>Name</u>	<u>Location</u>
Portia School	Portia Lawrence County
Mississippi County Courthouse	Osceola Mississippi County
White, W. J., House	Russellville Pope County

Also Notified

Honorable Dale Bumpers  
Honorable David Pryor  
Honorable Bill Alexander  
Honorable John P. Hammerschmidt

State Historic Preservation Officer  
Ms. Anne Bartley  
Acting Director  
Arkansas Historic Preservation Program  
Suite 500, Continental Building  
Markham and Main Streets  
Little Rock, Arkansas 72201

# Advisory Council On Historic Preservation

1522 K Street, NW  
Washington, DC 20005

Reply to:

Lake Plaza South, Suite 616  
44 Union Boulevard  
Lakewood, CO 80228

November 19, 1980

Mr. John W. Faris  
Acting Regional Environmental Officer  
Southwestern Regional Office  
Economic Development Administration  
600 American Bank Tower  
221 West 6th Street  
Austin, Texas 78701

**COPY**

*Portia School  
listed 12/13/78  
LAWRENCE Co.  
AR*

Dear Mr. Faris:

The Council is in receipt of your letter, dated November 12, 1980, concerning the proposed rehabilitation of the Portia Schoolhouse, Portia, Arkansas, a property listed on the National Register of Historic Places. Your letter requests the concurrence of the Executive Director for a determination of no adverse effect made by the Economic Development Administration (EDA), provided certain conditions specified by the Arkansas State Historic Preservation Officer and EDA are met.

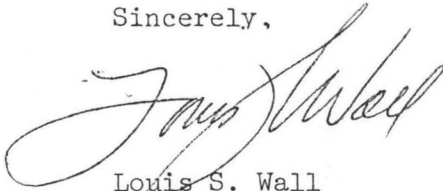
The Executive Director cannot comment on your determination of no adverse effect because the extensive nature of the undertaking and the apparent architectural significance of the school's interior and exterior features require that additional project information be provided to this office. Upon receipt and review of the information requested below, the Executive Director will comment on EDA's finding of no adverse effect. Please provide the Council with the following:

1. Photographs of the building exterior, plus a view of the interior lobby and stairs.
2. A copy of preliminary project plans and specifications.
3. If specifications are not available, please provide information regarding the method selected for cleaning the masonry walls, of effecting repairs to the cupola, and for determining the finish and original character of the interior walls, millwork, doors, etc., as proposed in the project description provided with your letter.

Page 2  
Mr. John W. Faris  
Portia Schoolhouse  
November 19, 1980

Your cooperation in supplying this information is appreciated.

Sincerely,

A handwritten signature in cursive script, appearing to read "Louis S. Wall". The signature is fluid and stylized, with a large initial "L" and a long, sweeping underline.

Louis S. Wall  
Chief, Western Division  
of Project Review



# NATIONAL REGISTER DATA SHEET

<b>1 NAME as it appears on federal register:</b> Portia School				<b>2 OTHER NAMES:</b>				<b>3 date of entry:</b> DEC 13 1978		<b>4 county code:</b> 075																																					
<b>5 LOCATION street &amp; number</b> City Park		<b>city / town</b> Portia		<b>vicinity of</b>		<b>state</b> AR		<b>county</b> Lawrence		<b>6 NPS REGION:</b> SW																																					
<b>7 OWNER</b> <input type="checkbox"/> PRIVATE <input type="checkbox"/> STATE <input checked="" type="checkbox"/> MUNICIPAL <input type="checkbox"/> COUNTY <input type="checkbox"/> MULTIPLE <input type="checkbox"/> FEDERAL (agency name)								<b>8 ADMINISTRATOR:</b>																																							
<b>9 EXISTING SURVEYS</b> <input type="checkbox"/> HABS <input type="checkbox"/> HAER <input type="checkbox"/> NHL				<b>10 FUNDED?</b> <input type="checkbox"/> YES <input type="checkbox"/> NO		<b>11 CONGRESS. DISTRICT</b> 1st		<b>12 SOURCE of NOMINATION</b> <input type="checkbox"/> STATE <input type="checkbox"/> FEDERAL if state who prepared form?																																							
<b>13 WITHIN NATIONAL REGISTER HISTORIC DISTRICT?</b> <input type="checkbox"/> YES, NAME <input type="checkbox"/> NO				<b>14 WITHIN NATIONAL HISTORIC LANDMARK?</b> <input type="checkbox"/> YES, NAME <input type="checkbox"/> NO				<b>15 ACREAGE</b> <input type="checkbox"/> LOCAL <input type="checkbox"/> PRIVATE ORGANIZATION																																							
<b>16 CONDITION</b> <input type="checkbox"/> excellent <input type="checkbox"/> deteriorated <input type="checkbox"/> altered <input type="checkbox"/> original site <input type="checkbox"/> good <input type="checkbox"/> ruins <input type="checkbox"/> unaltered <input type="checkbox"/> moved <input type="checkbox"/> fair <input type="checkbox"/> unexposed <input type="checkbox"/> reconstructed <input type="checkbox"/> unknown <input type="checkbox"/> unexcavated <input type="checkbox"/> excavated				<b>17 features:</b> <table style="width:100%;"> <tr> <td style="width:33%;"> <input type="checkbox"/> SUBSTANTIALLY INTACT-1  <input type="checkbox"/> NOT INTACT-0  <input type="checkbox"/> UNKNOWN-4  <input type="checkbox"/> NOT APPLICABLE-7                         </td> <td style="width:33%;"> <input type="checkbox"/> SUBSTANTIALLY INTACT-2  <input type="checkbox"/> NOT INTACT-0  <input type="checkbox"/> UNKNOWN-5  <input type="checkbox"/> NOT APPLICABLE-8                         </td> <td style="width:33%;"> <input type="checkbox"/> SUBSTANTIALLY INTACT-3  <input type="checkbox"/> NOT INTACT-0  <input type="checkbox"/> UNKNOWN-6  <input type="checkbox"/> NOT APPLICABLE-9                         </td> </tr> </table>								<input type="checkbox"/> SUBSTANTIALLY INTACT-1 <input type="checkbox"/> NOT INTACT-0 <input type="checkbox"/> UNKNOWN-4 <input type="checkbox"/> NOT APPLICABLE-7	<input type="checkbox"/> SUBSTANTIALLY INTACT-2 <input type="checkbox"/> NOT INTACT-0 <input type="checkbox"/> UNKNOWN-5 <input type="checkbox"/> NOT APPLICABLE-8	<input type="checkbox"/> SUBSTANTIALLY INTACT-3 <input type="checkbox"/> NOT INTACT-0 <input type="checkbox"/> UNKNOWN-6 <input type="checkbox"/> NOT APPLICABLE-9																																	
<input type="checkbox"/> SUBSTANTIALLY INTACT-1 <input type="checkbox"/> NOT INTACT-0 <input type="checkbox"/> UNKNOWN-4 <input type="checkbox"/> NOT APPLICABLE-7	<input type="checkbox"/> SUBSTANTIALLY INTACT-2 <input type="checkbox"/> NOT INTACT-0 <input type="checkbox"/> UNKNOWN-5 <input type="checkbox"/> NOT APPLICABLE-8	<input type="checkbox"/> SUBSTANTIALLY INTACT-3 <input type="checkbox"/> NOT INTACT-0 <input type="checkbox"/> UNKNOWN-6 <input type="checkbox"/> NOT APPLICABLE-9																																													
<b>18 ACCESS</b> <input type="checkbox"/> YES-Restricted <input type="checkbox"/> YES-Unrestricted <input type="checkbox"/> No Access <input type="checkbox"/> Unknown				<b>19 ADAPTIVE USE</b> <input type="checkbox"/> YES <input type="checkbox"/> NO		<b>20 SAVED?</b> <input type="checkbox"/> YES		<b>IS PROPERTY A HISTORIC DISTRICT?</b> <input type="checkbox"/> yes <input type="checkbox"/> no																																							
<b>21 AREAS OF SIGNIFICANCE :</b> <table style="width:100%;"> <tr> <td><input type="checkbox"/> ARCHEOLOGY-prehistoric-2</td> <td><input type="checkbox"/> COMMERCE-6</td> <td><input type="checkbox"/> ENGINEERING-11</td> <td><input type="checkbox"/> LANDSCAPE ARCH.-15</td> <td><input type="checkbox"/> POLITICS/GOVT.-21</td> <td><input type="checkbox"/> RECREATION-28</td> </tr> <tr> <td><input type="checkbox"/> ARCHEOLOGY-historic-1</td> <td><input type="checkbox"/> COMMUNICATIONS-7</td> <td><input type="checkbox"/> ENTERTAINMENT-26</td> <td><input type="checkbox"/> LAW-16</td> <td><input type="checkbox"/> RELIGION-22</td> <td><input type="checkbox"/> SETTLEMENT-29</td> </tr> <tr> <td><input type="checkbox"/> AGRICULTURE-3</td> <td><input type="checkbox"/> CONSERVATION-8</td> <td><input type="checkbox"/> EXPLORATION-12</td> <td><input type="checkbox"/> LITERATURE-17</td> <td><input type="checkbox"/> SCIENCE-23</td> <td><input type="checkbox"/> URBAN PLANNING-31</td> </tr> <tr> <td><input type="checkbox"/> ARCHITECTURE-4</td> <td><input type="checkbox"/> ECONOMICS-9</td> <td><input type="checkbox"/> HEALTH-27</td> <td><input type="checkbox"/> MILITARY-18</td> <td><input type="checkbox"/> SOCIAL/HUMANITARIAN-24</td> <td><input type="checkbox"/> OTHER (SPECIFY)</td> </tr> <tr> <td><input type="checkbox"/> ART-5</td> <td><input type="checkbox"/> EDUCATION-10</td> <td><input type="checkbox"/> INDUSTRY-13</td> <td><input type="checkbox"/> MUSIC-19</td> <td><input type="checkbox"/> SOCIAL/CULTURAL-30</td> <td></td> </tr> <tr> <td></td> <td></td> <td><input type="checkbox"/> INVENTION-14</td> <td><input type="checkbox"/> PHILOSOPHY-20</td> <td><input type="checkbox"/> TRANSPORTATION-25</td> <td></td> </tr> </table>												<input type="checkbox"/> ARCHEOLOGY-prehistoric-2	<input type="checkbox"/> COMMERCE-6	<input type="checkbox"/> ENGINEERING-11	<input type="checkbox"/> LANDSCAPE ARCH.-15	<input type="checkbox"/> POLITICS/GOVT.-21	<input type="checkbox"/> RECREATION-28	<input type="checkbox"/> ARCHEOLOGY-historic-1	<input type="checkbox"/> COMMUNICATIONS-7	<input type="checkbox"/> ENTERTAINMENT-26	<input type="checkbox"/> LAW-16	<input type="checkbox"/> RELIGION-22	<input type="checkbox"/> SETTLEMENT-29	<input type="checkbox"/> AGRICULTURE-3	<input type="checkbox"/> CONSERVATION-8	<input type="checkbox"/> EXPLORATION-12	<input type="checkbox"/> LITERATURE-17	<input type="checkbox"/> SCIENCE-23	<input type="checkbox"/> URBAN PLANNING-31	<input type="checkbox"/> ARCHITECTURE-4	<input type="checkbox"/> ECONOMICS-9	<input type="checkbox"/> HEALTH-27	<input type="checkbox"/> MILITARY-18	<input type="checkbox"/> SOCIAL/HUMANITARIAN-24	<input type="checkbox"/> OTHER (SPECIFY)	<input type="checkbox"/> ART-5	<input type="checkbox"/> EDUCATION-10	<input type="checkbox"/> INDUSTRY-13	<input type="checkbox"/> MUSIC-19	<input type="checkbox"/> SOCIAL/CULTURAL-30				<input type="checkbox"/> INVENTION-14	<input type="checkbox"/> PHILOSOPHY-20	<input type="checkbox"/> TRANSPORTATION-25	
<input type="checkbox"/> ARCHEOLOGY-prehistoric-2	<input type="checkbox"/> COMMERCE-6	<input type="checkbox"/> ENGINEERING-11	<input type="checkbox"/> LANDSCAPE ARCH.-15	<input type="checkbox"/> POLITICS/GOVT.-21	<input type="checkbox"/> RECREATION-28																																										
<input type="checkbox"/> ARCHEOLOGY-historic-1	<input type="checkbox"/> COMMUNICATIONS-7	<input type="checkbox"/> ENTERTAINMENT-26	<input type="checkbox"/> LAW-16	<input type="checkbox"/> RELIGION-22	<input type="checkbox"/> SETTLEMENT-29																																										
<input type="checkbox"/> AGRICULTURE-3	<input type="checkbox"/> CONSERVATION-8	<input type="checkbox"/> EXPLORATION-12	<input type="checkbox"/> LITERATURE-17	<input type="checkbox"/> SCIENCE-23	<input type="checkbox"/> URBAN PLANNING-31																																										
<input type="checkbox"/> ARCHITECTURE-4	<input type="checkbox"/> ECONOMICS-9	<input type="checkbox"/> HEALTH-27	<input type="checkbox"/> MILITARY-18	<input type="checkbox"/> SOCIAL/HUMANITARIAN-24	<input type="checkbox"/> OTHER (SPECIFY)																																										
<input type="checkbox"/> ART-5	<input type="checkbox"/> EDUCATION-10	<input type="checkbox"/> INDUSTRY-13	<input type="checkbox"/> MUSIC-19	<input type="checkbox"/> SOCIAL/CULTURAL-30																																											
		<input type="checkbox"/> INVENTION-14	<input type="checkbox"/> PHILOSOPHY-20	<input type="checkbox"/> TRANSPORTATION-25																																											
<b>22 functions</b> WHEN HISTORICALLY SIGNIFICANT: CURRENTLY:				<b>23 dates</b> of initial construction: major alterations: historic events:				<b>24 ETHNIC GROUP ASSOCIATION</b>																																							
<b>25 architectural style(s):</b>				<b>26 architect:</b>		<b>27 master builder:</b>		<b>28 engineer:</b>																																							
<b>29 landscape architect / garden designer:</b>			<b>30 interior decorator:</b>		<b>31 artist:</b>		<b>32 artisan:</b>		<b>33 builder/contractor:</b>																																						
<b>34 NAMES give role &amp; date</b> PERSONAL:  EVENTS:  INSTITUTIONAL:																																															
<b>35 NATIONAL REGISTER WRITE-UP</b>																																															