

UNITED STATES DEPARTMENT OF THE INTERIOR  
NATIONAL PARK SERVICE

**NATIONAL REGISTER OF HISTORIC PLACES  
INVENTORY -- NOMINATION FORM**

FOR NPS USE ONLY

RECEIVED JAN 14 1980

DATE ENTERED

SEE INSTRUCTIONS IN *HOW TO COMPLETE NATIONAL REGISTER FORMS*  
TYPE ALL ENTRIES -- COMPLETE APPLICABLE SECTIONS

**1 NAME**

HISTORIC

Belvidere Historic District

AND/OR COMMON

**2 LOCATION**

STREET &amp; NUMBER

See geographical data - verbal boundary description NOT FOR PUBLICATION

CITY, TOWN

Belvidere

VICINITY OF

CONGRESSIONAL DISTRICT

13th

STATE

New Jersey

CODE

34

COUNTY

Warren

CODE

041

**3 CLASSIFICATION**

## CATEGORY

DISTRICT  
 BUILDING(S)  
 STRUCTURE  
 SITE  
 OBJECT

## OWNERSHIP

PUBLIC  
 PRIVATE  
 BOTH  
**PUBLIC ACQUISITION**  
 IN PROCESS  
 BEING CONSIDERED

## STATUS

OCCUPIED  
 UNOCCUPIED  
 WORK IN PROGRESS  
**ACCESSIBLE**  
 YES: RESTRICTED  
 YES: UNRESTRICTED  
 NO

## PRESENT USE

AGRICULTURE  MUSEUM  
 COMMERCIAL  PARK  
 EDUCATIONAL  PRIVATE RESIDENCE  
 ENTERTAINMENT  RELIGIOUS  
 GOVERNMENT  SCIENTIFIC  
 INDUSTRIAL  TRANSPORTATION  
 MILITARY  OTHER:

**4 OWNER OF PROPERTY**

NAME

Multiple - See appended property owners

STREET &amp; NUMBER

CITY, TOWN

VICINITY OF

STATE

**5 LOCATION OF LEGAL DESCRIPTION**

COURTHOUSE,  
REGISTRY OF DEEDS, ETC.

Warren County Courthouse

STREET &amp; NUMBER

Second Street

CITY, TOWN

Belvidere

STATE

New Jersey

**6 REPRESENTATION IN EXISTING SURVEYS**

TITLE

New Jersey Historic Sites Inventory

DATE

1963

FEDERAL  STATE  COUNTY  LOCAL

DEPOSITORY FOR  
SURVEY RECORDS

Office of Historic Preservation

CITY, TOWN

Trenton

STATE

New Jersey

# 7 DESCRIPTION

CONDITION		CHECK ONE	CHECK ONE
<input type="checkbox"/> EXCELLENT	<input type="checkbox"/> DETERIORATED	<input type="checkbox"/> UNALTERED	<input checked="" type="checkbox"/> ORIGINAL SITE
<input checked="" type="checkbox"/> GOOD	<input type="checkbox"/> RUINS	<input checked="" type="checkbox"/> ALTERED	<input type="checkbox"/> MOVED      DATE _____
<input type="checkbox"/> FAIR	<input type="checkbox"/> UNEXPOSED		

---

DESCRIBE THE PRESENT AND ORIGINAL (IF KNOWN) PHYSICAL APPEARANCE

The Belvidere Historic District includes most parts of the town of Belvidere as it was laid out in 1825 and had developed by the year 1900. The Pequest River divides the northern third of the district from the southern two-thirds. The sharp drop of the Pequest, around 50 feet in its last mile before entering the Delaware, important mill sites. Less than a mile below the mouth of the Pequest the shallow rocky rapids known as Foul Rift impeded heavy river traffic and became the shipping point for iron and other goods.

While settlement at this important water power and transportation site began after the middle of the 18th century, it was not until Belvidere was chosen in 1825 for the County Seat of newly formed Warren County that the town began to grow. The railroad spurred growth in the middle of the 19th century. As the town was by-passed by major highways in this century, there has been less growth and redevelopment than in other towns in the county. Consequently the fabric and feeling of this county town has been preserved for the most part, as it had evolved by 1908. Of the approximately 260 major buildings in the district, the overwhelming majority date from the 19th century. They include residential, commercial, industrial, and institutional structures. Ranging from the humble to the pretentious, the dwellings can be divided into several specific types. One of the most frequently found is the 3 bay, side hall house. With both simple and elaborate details most surviving examples date from about 1825-75. (Examples: 23, 35, 39, 179, 197, 195). A second distinctively urban house type is a 2 bay house, one room wide and 2 rooms deep, built most often around the same period. It is often found as a duplex. (Examples 117, 173, 176) Built also throughout the 19th century in Belvidere were "I" type houses and deeper 3 and 4 bay dwellings. Some of the "I" houses have side entries. (Examples 26, 15, 48, 62, 146, 201).

In portions of the town developed before the middle of the 19th century; Water, Market and Front Streets especially; both houses and stores, for the most part, were built up close to the front lot line. After that time only commercial structures were so built; houses set back more and tended to be more widely spaced. This spacing arrangement is still clearly evident. (All throughout the 19th century industry clustered on both banks of the Pequest). Center hall houses, both narrow and deep were built throughout the 19th century, often with elaborate details (Examples 60-

UNITED STATES DEPARTMENT OF THE INTERIOR  
NATIONAL PARK SERVICE

FOR NPS USE ONLY	
RECEIVED	JAN 14 1980
DATE ENTERED	OCT 3 1980

**NATIONAL REGISTER OF HISTORIC PLACES  
INVENTORY -- NOMINATION FORM**

Belvidere Historic District  
Belvidere  
Warren County  
New Jersey 034

CONTINUATION SHEET Description ITEM NUMBER 7 PAGE

Inventory: numbers in left margin refer to map location.

- 1-2. (239 & 241 Paul Street) 2 frame, 2 1/2 story, gable roofed "I" type dwellings, 3 bays. Exterior: plain trim, some alteration. Date: probably 1850-1900.
3. Rescue Squad Building. Cinder block. Date: mid-20th century.
4. (255 Paul) Frame, 2 1/2 story, gable roof "I" type dwelling, 3 bay. Ext: plain trim, asbestos siding. Date: 1850-1900.
5. (259 Paul) Frame, 2 story, gable to the street dwelling, 3 bay. Ext: plain trim, asbestos siding. Date: c1850-1900.
6. (261) Brick, and frame, frieze, low gable roof, 2 1/2 story duplex dwelling, 6 bay. Ext: nearly original, horizontal flush siding on 1/2 story, bracket cornice, double entries with side lights and transom Tuscan column porch and 1/1 sash later. Iron grill on Kneewall windows. Date: c1850-1871.

6-1

UNITED STATES DEPARTMENT OF THE INTERIOR  
NATIONAL PARK SERVICE

**NATIONAL REGISTER OF HISTORIC PLACES  
INVENTORY -- NOMINATION FORM**

FOR NPS USE ONLY	
RECEIVED	JAN 14 1980
	OCT 3 1980
DATE ENTERED	

Belvidere Historic District  
Belvidere  
Warren County

CONTINUATION SHEET New Jersey 031 ITEM NUMBER 7 PAGE #2

DESCRIPTION

1, 128, 134, 156, 182, 224, 207.) In the last third of the 19th century several larger houses were built with towers. (Examples: 12, 167, 159, 204). Among several distinctive outbuildings surviving are a smokehouse (78), a privy (172), and barn (241).

Before the middle of the 19th century commercial structures differed little from dwellings in form. (Examples 24, 45, 142). After mid-century 2 and 3 story structures with flat or low pitched roofs began to appear (Example 28, 127, 135, 118-24). Several industrial buildings dating to the mid-19th century that survive are those clustered at the water power sites. (Examples 150, 151). Institutional structures of the 19th century include the court house (180) several churches (16, 183, 226) and what was intended to be a scientific institute (13).

Aside from the simple unadorned vernacular structures, a wide variety of 19th century styles and stylistic details are found within the district. These include late Georgian or Federal, Greek Revival, Gothic, Italianate, and Queen Anne. While a good number of structures have been altered with aluminum siding and the removal of details, the scale and form of the original has been retained in most cases. Aside from several gas stations, stores, 2 auto show rooms, and a movie theater there are relatively few intrusions.

As interesting as the structures themselves is the layout and development of the town. The focal point of settlement was the ford and later Market Street bridge crossing of the pequest. From this crossing a road led along the general course of Market Street to points north. At the south end of the crossing the road brached; the east fork followed what became Mill Street and Oxford Street towards Oxford. The west fork followed a course generally west of and parallel to Greenwich Street towards Easton.

UNITED STATES DEPARTMENT OF THE INTERIOR  
NATIONAL PARK SERVICE



**NATIONAL REGISTER OF HISTORIC PLACES  
INVENTORY -- NOMINATION FORM**

Belvidere Historic District  
Belvidere  
Warren County  
New Jersey 034

CONTINUATION SHEET Description ITEM NUMBER 7 PAGE 3

---

Aside from the west fork these old roads, as nonrectilinear, Market, Mill, and Oxford Streets, were incorporated into the grided street and lot plats laid out on both sides of the Pequest. The north side of the Pequest was plotted first in 1799 with five streets parallel to the river and five perpendicular. One block was set aside for a public square. The only portions of this plan to be developed was a narrow strip between the river and steep bluff; Water Street and the short cross streets of Prospect, Washington, Adams, and Howell.

An almost identical plan was surveyed on the south bank of the river about 1825. Due to real estate promotion and the location of the county seat, this plan was more successful. One block was laid out as a public square and the central lot on each facing block intended and donated for institutional purposes; the court house and 3 churches. This arrangement survives intact today.

UNITED STATES DEPARTMENT OF THE INTERIOR  
NATIONAL PARK SERVICE

FOR NPS USE ONLY	
RECEIVED	JAN 14 1980
DATE ENTERED	OCT 3 1980

**NATIONAL REGISTER OF HISTORIC PLACES  
INVENTORY -- NOMINATION FORM**

Belvidere Historic District

Belvidere

Warren County

New Jersey 034

CONTINUATION SHEET

ITEM NUMBER

7

PAGE #4

DESCRIPTION

7. Italianate details with Greek Revival doorway and massing. (269) Frame 2 1/2 story low hipped roofed, T-shaped dwelling, center portion 3 bays. Ext: nearly original, bracket cornice, 4/4 sash, molded pediment window trim, side entry with side lights and transom, U-shaped porch with chamfered square posts, brackets, iron grill on eyebrows, and also iron grill between pier support. Date: c1850-71.
8. Dr. George Green/Paul Mansion. Stuccoed masonry, 2 1/2 story, gambrel roofed dwelling, 5 bays, deep center hall plan. Exterior: Late Georgian, altered, returned cornice, center gable roofed dormer, Palladian attic window, others 1/1 sash, and pediment entry supported by Tuscan columns. Recent (1950's) 2 story brick addition to house phone company. Date: said to be c1830 built by Dr. George Green, first major of Belvidere, occupied after 1846 by Dr. J. Marshall Paul, (1800-79) a local historian and philanthropist. His family, especially his father Thomas and brother Theodore played an important role in the development of Belvidere. Site occupied before 1830 by "double-log house" of mid-18th century, occupied by Presbyterian minister and later Robert Hoops, after Hoops removal, occupied early in 19th century by Dr. Jazbez Gwinnup, First President of Warren County Medical Society.
9. (Market Street) Frame, 2 1/2 story, gable roofed "I" type dwelling; 3 bays. Ext: One story front porch, plain trim, clapboard siding. Windows are 2/2 sash. Date: c1850-1900.
10. (304 Market) Frame, 2 story, gable roofed dwelling; 3 bay, side hall form. One story front porch with turned posts. Ext: Plain trim clapboard siding. Date: c1850-1900, possibly before 1874.

UNITED STATES DEPARTMENT OF THE INTERIOR  
NATIONAL PARK SERVICE

FOR NPS USE ONLY	
RECEIVED	JAN 14 1980
DATE ENTERED	OCT 3 1980

**NATIONAL REGISTER OF HISTORIC PLACES  
INVENTORY -- NOMINATION FORM**

Belvidere Historic District  
Belvidere  
Warren County New Jersey 034

CONTINUATION SHEET

ITEM NUMBER

7 PAGE #5

DESCRIPTION

11. (Market) Frame, 2 1/2 story, gable roofed dwelling, 5 bays, center entrance. Ext: nearly original; clapboard siding, pediment window molding, 6/6 sash and single bay with turned posts. Date: c1850-1874, possibly before 1850.
12. Mackey House Victorian Italianate. Frame, 2 1/2 story, cross-shaped dwelling; steeply pitched gable roof and square 3 story tower. Ext: original; combination of Italianate and Gothic details, clapboard siding, scalloped bargeboard with pendant, 4/4 and 4/8 sash, molded window hoods, double doors with transom, 1/2 octagonal bay, and a U-shaped porch with chamfered posts and brackets; tower round and round arched windows and louvers; also frame 2 story barn; plain trim, clapboard siding. Date: 1870. History: built by William H. Mackey, freeholder for Belvidere, Mayor, and school trustee, his family was among early and prominent settlers in the area.
13. Stadleman Institute. Stone, 2 story, gable roofed, structure 5 bays with lower 2 bay wing, upper floor of main portion quite high. Ext: nearly original; returned cornice, 5 rectangular 2 story recesses in facade, 3 large 4/4 sash up two 2/2 and central entry down.  
✓ Date: Erected about 1855 by Dr. J.M. Paul in commemoration  
✓ of his mother. Equiped with "good scientific apparatus, a very fair library, and a reading room, with newspapers and periodicals...intended for lectures and entertainments of a scientific and instructive nature". This venture failing, Dr. Paul converted it into a residence and gave to the Second Presbyterian Church for a parsonage.
14. (196 Market Street) Frame, 3 1/2 story, gable roofed multi-family dwelling; 4 bay with 3 bay wing and set back 2 bay wing. Exterior: stone foundation altered; asbestos siding, plain trim, 2/2 sash. Date: c1850 1874 early dwellings probably enlarged and remodeled.

UNITED STATES DEPARTMENT OF THE INTERIOR  
NATIONAL PARK SERVICE

FOR NPS USE ONLY	
RECEIVED	JAN 14 1980
DATE ENTERED	OCT 3 1980

**NATIONAL REGISTER OF HISTORIC PLACES  
INVENTORY -- NOMINATION FORM**

Belvidere Historic District  
Belvidere  
Warren County New Jersey 034

CONTINUATION SHEET

ITEM NUMBER 7 PAGE #6

DESCRIPTION

15. (194) Brick, 2 1/2 story, gable roofed dwelling; 3 bay "I" type. Exterior: somewhat altered; plain trim, 1/1 sash. Date: c1850-74.
16. Second Presbyterian Church. Frame, 1 story with gallery, gable roofed structure on raised stone cellar with small gable-roofed entry and belfry. Exterior: nearly original; clapboard siding, scalloped bargeboard, plain trim, round arched windows (stained glass early 1900's) small planed point arched window in belfry. Date: 1849-50. History: founded in 1849 after a doctrinal dispute caused several members to split with the early Presbyterian congregation.
17. (190) Frame, 2 1/2 story commercial structure; 2 bays with gable to street. Ext. somewhat altered, plain trim, 1/1 sash, clapboard siding, Victorian glass store front with recessed entry added. Date: 1883-1910.
18. (187) Frame, 2 1/2 story dwelling; 3 bay center entrance with side gable to the Street. Exterior: altered; aluminum siding, plain trim, 2/2 sash. Date 1830-1874.
19. (184) Frame, 2 1/2 story, gable roofed dwelling; 4 bay with steeply pitched cross gable. Ext: somewhat altered; asbestos siding, plain trim, scalloped bargeboard, 6/6 sash. Date: 1830-74. History: said to be site of first frame house in Belvidere, built by Major Hoops, about 1780, occupied by Hoops and Hyndsaw as surveyor's office, and removed in 1827. (Snell p. 534-35) Peter Kleinhaus, said to have succeeded Hoops as merchant about 1800 at this site. Present structure Victorian Gothic.
20. (Market Street) Frame, 2 story gable roofed dwelling; 2 bay "I" type, low. Ext: somewhat altered; clapboard siding, plain trim, 2/2 sash. One story front porch. Date: c1800-1874. Possibly the structure existing in 1881 where tavern is said to have been kept as early as 1800. (Snell p535)



UNITED STATES DEPARTMENT OF THE INTERIOR  
NATIONAL PARK SERVICE

FOR NPS USE ONLY	
RECEIVED	JAN 14 1980
DATE ENTERED	OCT 3 1980

**NATIONAL REGISTER OF HISTORIC PLACES  
INVENTORY -- NOMINATION FORM**

Belvidere Historic District  
Belvidere  
Warren County  
New Jersey 034

CONTINUATION SHEET

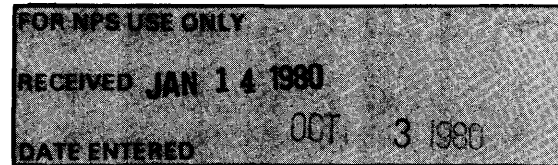
ITEM NUMBER 7 PAGE #7

DESCRIPTION

21. Cinder block cottage. Date: Mid-20th century.
22. (182) Frame, 2 1/2 story, gable roofed dwelling; 4 bay. Ext: somewhat altered; scalloped bargeboard, plain trim, 2/2 sash. Entrance panellined, recessed with bracket supported hood. Asbestos siding. Date: 1850-1900.
23. (176) Frame, 2 story, gable roofed dwelling; 3 bay, side hall form with 5 bay rear wing and 1 story frame garage identified as office and owned by S. Wade Berr (Atlas 1874). Ext: somewhat altered; aluminum siding, box cornice with delicate gouge carved freize, 2/2, 9/6, and 6/6 sash, shed roofed rear porch with Tuscan columns, & plastered wall. Later recessed front entry with hood. Date: 1800-25, rear 1825-50.
24. Franklin House (171-179). Frame, 2 1/2 story, gable roofed structure; 4 units (2 bay, 4 bay, 3 bay, 3 bay) with same height built to the slight angle of the street. Last 2 bays have wide passages to the rear. Ext: somewhat altered; clapboard and aluminum siding, plain trim, box cornice, 1/1 sash. Date: c1800-1881, part may pre-date 1800 as it was said that a tavern had been kept there for 100 years in 1881. (Snell p535). Also 2 story, gable roofed structure; stone first floor, frame above, probably converted barn or stable of tavern.
25. Frame, 2 story, gable roofed dwelling; side-hall form, small. Ext: somewhat altered; clapboard siding, plain trim. Date: c1825-74, possibly somewhat earlier.
26. (165) Frame, 2 1/2 story, gable roofed dwelling; 3 bay with side entry and 1 1/2 story kitchen wing. Ext.: somewhat altered; clapboard siding, returned cornice with pediment gable, side-light and transom entry, 1/1 sash, one story front porch. c. 1830-1870. Greek Revival.

6-1

UNITED STATES DEPARTMENT OF THE INTERIOR  
NATIONAL PARK SERVICE



**NATIONAL REGISTER OF HISTORIC PLACES  
INVENTORY -- NOMINATION FORM**

B elvidere Historic District  
B elvidere  
Warren County New Jersey 034

CONTINUATION SHEET

ITEM NUMBER


7 PAGE #9

DESCRIPTION

- 30-31 (247-49 Water Street) 2 frame, 3 story flat roofed commercial structures; 3 bay. Ext. somewhat altered; aluminum siding (247 covers cornice), number 249 bracket cornice up and over store front, 2/2 sash. Date: 1850-1871 or 1877-1883.
32. (245) Frame, 2 1/2 story and brick, 3 story commercial structure; both 3 bay and flat roofed. Ext: somewhat altered; aluminum siding on frame, bracket cornice, point arch window molding, 2/2 sash, modern store front. Date: c1850-1874.
- 33-4 (237,239) 2 frame, gable roofed dwellings; both 3 bay side hall form with kitchen wings; one 2 1/2, other 2 storys. Ext: altered; aluminum siding, plain trim. Date: c1825-74.
35. (235) Brick, 2 1/2 story gable roofed dwelling; 3 bay with side-hall form. Ext: original; double bracket cornice, molded window hoods with cartouche, and a recessed entry with double panel doors and a concave curved hood on consoles. Date: c1850-74, possibly earlier House remodeled.
36. (231) Frame, 2 story, gable roofed dwelling; 3 bay, side-hall form, with 3 bay wing at side. Ext: altered; aluminum siding, plain trim, 1/1 sash. Date: c1825-74.
37. (232) Frame, 2 story, gable roofed dwelling; 3 bay with side-hall form and kitchen wing. Ext: somewhat altered; asbestos siding, box cornice with dentil frieze, 2/2 sash, side-light and transom entry. Date: c1850-75, possibly earlier.
38. (234) Frame, 2 story gable roofed dwelling; 3 bay with shed roofed rear extension. Ext: nearly original; clapboard siding, plain trim, 2;2 sash sidelight and transom entry with lead glass. Date: c1850-1900.

1

UNITED STATES DEPARTMENT OF THE INTERIOR  
NATIONAL PARK SERVICE



**NATIONAL REGISTER OF HISTORIC PLACES  
INVENTORY -- NOMINATION FORM.**

Belvidere Historic District  
Belvidere  
Warren County New Jersey 034


CONTINUATION SHEET

ITEM NUMBER 7 PAGE #10

DESCRIPTION

39. Frame, 2 1/2 story, low gable roofed dwelling; 3 bays with side-hall form. Ext: nearly original; bracket cornice, iron grills on eyebrow windows, molded window hoods, side-light and transomed entry, clapboard siding, and porch with square chamfered posts and sawn brackets. Date: c1850-74.
- 40-1 (223,225 Market) 2 frame, 2 story, gable roofed dwellings; each 3 bay with side hall form and rear wings. Ext: somewhat altered; number 223 aluminum siding, 2/2 sash, side light and transom entry; number 225 clapboard siding, returned cornice added to box cornice, 1/1, 2/2, and 6/3 sash. Date: c1825-71.
42. (224) Frame, 2 1/2 story, gable roofed dwelling; 3 bay with deep center hall form. Ext: original; clapboard siding, steep center gable, scalloped bargeboard, flat molded window hoods, 2/2 sash, side-light and transom entry with corner roset trim. Date: c 1850-71 Victorian Gothic.
43. (221) Frame, 2 story, gable roofed dwelling; low 3 bay "I" type. Ext: somewhat altered; aluminum siding, box cornice, 1/1 sash. Date: c1800-1850, probably one of earlier houses on the street.
44. (217) Brick, 2 story gable roofed dwelling; 3 bay with side hall form. Ext: somewhat altered; box cornice, 6/6 sash, side-light and transom entry, modern porch. Date: c1825-50.
- 45a. (214-16) Frame, 2 1/2 story, gable roofed duplex dwelling; 4 bays each unit with one room wide two room deep form. Ext: altered; aluminum siding, new windows. Date: c1850-71.

UNITED STATES DEPARTMENT OF THE INTERIOR  
NATIONAL PARK SERVICE



**NATIONAL REGISTER OF HISTORIC PLACES  
INVENTORY -- NOMINATION FORM**

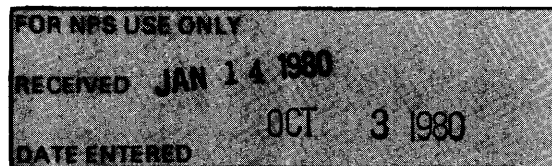
Belvidere Historic District  
Belvidere  
Warren County New Jersey 034  
**CONTINUATION SHEET**

ITEM NUMBER 7 PAGE #11

DESCRIPTION

45. (Greenwich) Frame, 2 story, gable roofed structure; 2 bays with rear addition. Ext: somewhat altered; clapboard siding, 1/1 sash, plate glass store front. Date: c1837-38. Only survivor of "the frame block" consisting of several similar structures erected at that time by John Shay, Anthony Robeson and Mr. Emery.
46. Brick, 3 story, flat roofed commercial structure; 3 bays. Ext: somewhat altered; wooden window lintels, 1/1 sash, tile covering first floor. Date: c1850-71.
47. (306 Market) Frame, 2 story, gable roofed duplex dwelling; 5 bays. Ext: somewhat altered; aluminum siding, plain trim, 1/1 and 6/6 sash, recessed double entry. Date: 1850-74.
48. Frame, 2 story, gable roofed store house set at an angle to and back from the street. Ext: nearly original; plain trim clapboard siding. Date: c1900.
49. (313) Frame, 1 story, barrel roofed diner. Date: c1925-50.
50. (315) Frame, 2 1/2 story, gable roofed duplex dwelling with cross gable; 4 bays. Ext: original; center gable, barge board, clapboard and shingle siding, 1/1 sash, plain trim, turned post porch. Date: c1900
- 51-2 2 cinder block, 1 story structures. Date: c1940's.
53. (316) Frame, 2 story gable roofed dwelling; 4 bay "I" type. Ext: nearly original; clapboard siding, plain trim, 2/2 sash Date: c1850-1900.
54. Belvidere Town Hall. Brick, 2 story structure, 3 bays with stepped gable to the street. Ext: altered; 1/1 sash, overhead garage doors. Date: 1924.

UNITED STATES DEPARTMENT OF THE INTERIOR  
NATIONAL PARK SERVICE



**NATIONAL REGISTER OF HISTORIC PLACES  
INVENTORY -- NOMINATION FORM**

B elvidere Historic District  
B elvidere  
Warren County New Jersey 034  
**CONTINUATION SHEET**

ITEM NUMBER 7 PAGE #12

DESCRIPTION

55. (319) Frame, 2 story, gable roofed dwelling; 3 bays with side hall form. Ext: somewhat altered; asbestos siding, 4/4 sash molded pediment window trim. Date: c1850-1900.
56. (318) Frame, 2 1/2 story, gable roofed dwelling; 5 bays with store front added to one side. Ext: somewhat altered; off center gable, returned cornice, clapboard siding, 2/2 sash. Date: 1850-1900.
57. (320) Frame, 2 1/2 story, gable roofed dwelling; 3 bay with side hall form. Ext: somewhat altered; asbestos siding, plain trim, side light and transom entry. Date: c1850-1900.
58. (323 Water Street) Brick, 2 1/2 story, gable roofed dwelling; 5 bay, 2 lower entrys bricked up. Ext: somewhat altered; box cornice, 9/6 sash, plain trim, brick painted. Date: c 1825-1850.
59. (327-29) Frame, 2 1/2 story, gable roofed (possibly altered one family duplex) dwelling; 5 bay. Ext: somewhat altered; bracket cornice, 2/2 sash, plain trim porch with square chamfered posts. Date: c1850-74.
- 60-1 (333,337) 2 frame, 2 1/2 story, gable roofed dwellings; 5 bay, narrow center hall form with kitchen wings. Ext: nearly original; returned bracket cornices, clapboard siding, 2/2 sash, porches with square chamfered posts and sawn brackets; #333-side light and transom entry, octagonal clay chimney pots, #337-side double panel doors with transom. Also small, frame, 2 story barns; plain trim clapboards. Date: c1850-74 (59,60, and 61) owned in 1874 by same man, M. A. Dewitt, who may have built them. #61 his residence.

UNITED STATES DEPARTMENT OF THE INTERIOR  
NATIONAL PARK SERVICE

**NATIONAL REGISTER OF HISTORIC PLACES  
INVENTORY -- NOMINATION FORM**

FOR NPS USE ONLY	
RECEIVED	JAN 14 1980
DATE ENTERED	OCT 3 1980

CONTINUATION SHEET

ITEM NUMBER


PAGE #13

DESCRIPTION

62. Brick, 2 1/2 story, gable roofed structure; 3 bay "I" form with side entry. Ext: nearly original; returned cornice, plain trim, 2/2 sash. Date: c1850-1900.
63. (334) Brick, 2 story, gable roofed structure; 4 bays with frame 2 story rear addition. Ext: somewhat altered; 2 dormers, returned cornice, entry with corner roset trim, enlarged multi-pane windows, others 2/2 sash. Date: c1830-70.
64. Cinder block gas station; Date: mid-20th century.
- 65-6 2 cinder block auto show rooms. Date: mid-20th century. In rear by river is the site of Drake & Tinsmans carriage shop erected in 1845. (Snell p. 596)
67. (Prospect Street) Frame, 2 1/2 story, gable roofed dwelling; 3 bay "I" type. Ext: altered; aluminum siding Date: c1850-1900.
68. Frame, 1 story structure; gable to the street. Ext. somewhat altered; clapboard siding, new sash. Date: c1900.
69. (164) Frame, 2 1/2 story, gable roofed duplex; 5 bays. Ext: somewhat altered; clapboard siding, scallop bargeboard, 2/2 sash with pediment trim. Date: c1850-1900.
70. (165 Prospect) Frame, 2 1/2 story dwelling; gable to the street, 2 bay. Ext: somewhat altered; aluminum siding, plain trim porch with turned posts and brackets. Date: c1850-1900.
71. (168) Frame, 2 1/2 story dwelling; 2 bay, gable to street. Ext: somewhat altered; clapboard siding, plain trim, returned cornice, 1/1 sash. Date: c1900.

1-2

UNITED STATES DEPARTMENT OF THE INTERIOR  
NATIONAL PARK SERVICE



**NATIONAL REGISTER OF HISTORIC PLACES  
INVENTORY -- NOMINATION FORM**

CONTINUATION SHEET

ITEM NUMBER

PAGE # 14

DESCRIPTION

72. (170-72) Frame, 2 1/2 story, gable roofed duplex, 4 bays. Ext: altered; aluminum siding Date: c1850-1900.
73. Trailer, Modern.
74. Major Hoops house. Small, stone 1 1/2 story, gable roofed structure; 2 bays. Ext: nearly original; rough squared quoins, rubble and river stone, plain trim, 6/6 sash, batten door. Tapered gable end brick chimney. Date: c1800-1850. Locally felt to be the home of town founder, Robert Hoops. Unlikely, little documentary or structural evidence.
75. (174-76) Frame, 2 story, gable roofed duplex; 4 bay "I" type. Ext: somewhat altered; clapboard siding, plain trim central chimney, 1/1 sash, full length one story front porch. Date: c1825-74.
76. (177) Frame, 2 story dwelling; 2 bays, gable to the street. Ext: somewhat altered; clapboard siding, 1/1 sash. Date: c1900.
77. (419 Water Street) Frame, 2 1/2 story, gable roofed dwelling; 2, 2 bay units, east one higher and deeper. Ext: somewhat altered; asbestos siding, plain trim, 6/6 and 1/1 sash, modern square outside brick chimney. Date: c1825-1850, possibly earlier.
78. Frame 2 1/2 story, gable roofed dwelling; 3 bay with side hall form plus 2 bay east extension. Ext: nearly original; clapboard siding, box cornice, plain trim, 9/6 and 6/6 sash octagonal bay window, small square post stoop. Also a small limestone smokehouse; ashlar and rubble, brick smoke hole in gable. Date: c1825-50.
79. (420 Water Street) Frame, 2 1/2 story, gable roofed dwelling; 5 bays with narrow center hall form. Ext: somewhat altered; clapboard siding, returned cornice, plain trim, 2/2 sash. Date: c1850-1900.

UNITED STATES DEPARTMENT OF THE INTERIOR  
NATIONAL PARK SERVICE

**NATIONAL REGISTER OF HISTORIC PLACES  
INVENTORY -- NOMINATION FORM**

FOR NPS USE ONLY	
RECEIVED	JAN 14 1980
DATE ENTERED	OCT 3 1980

CONTINUATION SHEET

ITEM NUMBER

PAGE #15

DESCRIPTION

80. (424) Frame, 2 1/2 story, gable roofed dwelling; 3 bay "I" type. Ext: somewhat altered; clapboard siding, plain trim, 2/2 sash. Date: c1850-1900, possibly earlier, remodeled.
81. (425) Frame, 2 1/2 story, gable roofed dwelling; 3 bay "I" type with side entry. Ext: somewhat altered; asbestos siding, returned cornice, 2/2 sash, modern one story front porch. Date: c1850-1900, possibly earlier.
82. (429) Frame, 2 1/2 story dwelling; L-shaped with gable to street. Ext: somewhat altered; aluminum siding, one story front porch with turned posts. Date: c1900-20.
83. (430) Frame, 2 1/2 story, gable roofed dwelling; 5 bays with narrow center hall form. Ext: somewhat altered; clapboard siding, plain trim, 2/2 sash, double panel doors with rounded transom. Date: c1850-1900.
84. (501) Frame, 2 1/2 story gable roofed dwelling; 3 bay "I" type with side entry. Ext. somewhat altered; aluminum siding, plain trim, 6/6 and 2/2 sash, side-light and transom entry. Date: c1850-74.
85. (505) Frame, 2 1/2 story, gable roofed dwelling; 3 bay plus 1 1/2 story kitchen wing. Ext: somewhat altered; aluminum siding, plain trim, side-light and transom entry, front porch with turned posts. Date: c1850-74, possibly earlier.
86. (Washington Street) Frame, 2 story, gable roofed dwelling; 2 bays. Ext: somewhat altered; Date: c1900-20.
87. Brick, 2 1/2 story, gable roofed dwelling; 3 bay "I" type. Ext: somewhat altered; plain trim, 1/1 sash. Date: c1850-71.
88. (Washington Street) Frame, 1 1/2 story gable roofed dwelling; 3 bays. Ext. somewhat altered; novelty siding, plain trim. Date: 1825-71.

9



UNITED STATES DEPARTMENT OF THE INTERIOR  
NATIONAL PARK SERVICE

**NATIONAL REGISTER OF HISTORIC PLACES  
INVENTORY -- NOMINATION FORM**

FOR NPS USE ONLY	
RECEIVED	JAN 14 1980
DATE ENTERED	OCT 3 1980

CONTINUATION SHEET

ITEM NUMBER

PAGE #16

DESCRIPTION

89. Frame, 2 1/2 story, gable roofed dwelling; 2 bay, one room wide two rooms deep form. Ext: altered; aluminum siding, plain trim, 1/1 sash Date: c1850-1900.
90. Frame, 2 1/2 story, gable roofed dwelling; 4 bay "I" type. Ext. somewhat altered; stucco, plain trim 1/1 sash. Date: c1850-1900.
91. Frame, 1 1/2 story dwelling; "cape cod cottage." Date: c1930-50.
92. Frame, 2 1/2 story gable roofed dwelling; 4 bays with 1 1/2 story wing. Ext: somewhat altered: aluminum siding, plain trim, side-light and transom entry in wing. Date: 1825-71.
93. (504-6 Water Street) Frame, 2 1/2 story, gable roofed duplex; 6 bays. Ext: somewhat altered; clapboard siding, returned cornice. Date: c1850-1900.
94. (510-12) Frame, 2 1/2 story, gable roofed duplex; 5 bays. Ext: altered; aluminum siding, 1/1 sash. Date: c1850-1900.
95. (513) Frame, 2 story, gable roofed dwelling. Date: c1910-30.
96. (515) Frame, 2 story dwelling, 2 bays with gable to street. Ext: somewhat altered.
97. (522) Frame, 2 1/2 story, gable roofed duplex dwelling; 5 bays with smaller 3 bay wing with side entry. Ext: somewhat altered; asbestos and clapboard siding, corner roset trim on one entry, other side-light and transom. Modern single pane windows. One story front porch over 3 bay wing. Date: c1825-71.
98. Frame, 2 1/2 story, gable roofed dwelling; 3 bay "I" type with side entry. Ext: somewhat altered; asbestos siding, plain trim. Date: c1850-1900.

8-1

UNITED STATES DEPARTMENT OF THE INTERIOR  
NATIONAL PARK SERVICE

**NATIONAL REGISTER OF HISTORIC PLACES  
INVENTORY -- NOMINATION FORM**

FOR NPS USE ONLY	
RECEIVED	JAN 14 1980
	OCT 3 1980
DATE ENTERED	

CONTINUATION SHEET

ITEM NUMBER

PAGE #17

DESCRIPTION

99. Frame, 2 1/2 story, gable roofed duplex; 4 bays. Ext: somewhat altered; clapboard siding, plain trim, 2/2 sash. Date: c1850-1900.
100. (Water Street) Frame, 2 1/2 story, gable roofed dwelling; 3 bays with side hall form. Ext: somewhat altered; clapboard siding, plain trim, 1/1 and 9/6 sash, one story porch with square posts and brackets. Date: c1825-71. Residence of J. V. Deshong, carriage manufacturer.
101. Brick, 2 1/2 story, gable roofed dwelling, 3 bays with side hall form and kitchen wing. Ext: somewhat altered; double gable chimneys, returned cornice, 6/6 sash, side light and transom entry, early 20th century L-shaped porch with Tuscan columns. Date: c1825-71.
102. Frame, 2 story, gable roofed multi-family dwelling. Ext: altered. Date: 20th century, portion may be 19th century wagon shop.
- 103-05 (Adams Street) 3 modern frame dwellings.
- 105a Frame, 2 1/2 story, gable roofed commercial structure; main section 6 bays with 1 story wings and 2 story flat-roofed cinder block 20th century addition. Ext: nearly original; clapboard siding, plain trim batten doors, 9/6 sash. Date: older portion probably the carriage works erected by J. V. Deshong in 1851.
- 106-07 (6, 8) 2 small frame, 1 story cottages. Date: second quarter 20th century.
- 108-10 (14, 18, 20) 3 Frame, 2 story, gable roofed dwellings; 4, 3, and 4 bay. Ext: altered; asbestos siding, plain trim. Date: 1850-1900.
111. (16) Frame, 2 story, gable and flat roofed dwelling; 3 bay with side-hall form with 2 bay wing originally 1 1/2 story. Ext: somewhat altered; clapboard siding, 2/2 sash, plain trim, exposed brick chimney back on wing. Modern enclosed front porch. Date: c1825-71.

UNITED STATES DEPARTMENT OF THE INTERIOR  
NATIONAL PARK SERVICE

**NATIONAL REGISTER OF HISTORIC PLACES  
INVENTORY -- NOMINATION FORM**

FOR NPS USE ONLY	
RECEIVED	JAN 14 1980
DATE ENTERED	OCT 3 1980

CONTINUATION SHEET

ITEM NUMBER

PAGE #18

DESCRIPTION

112. (22) Frame, 2 1/2 story dwelling; 2 bays with gable to street. Ext: somewhat altered; aluminum siding, one story L form portico. Date: c1900.
113. (Greenwich Street) Frame, 1 story, flat roofed, commercial structures. Brick Veneer. Ext: undistinguished. Date: second quarter 20th century. History: this site along the Pequest River was occupied by log saw mill in the 18th century which was replaced by a stone grist mill in 1837.
- 114-5. Frame and concrete block, 1 and 2 story structures. Ext: undistinguished. Date: second quarter 20th century. Site at south end of bridge was occupied by "the yellow frame block" said to have been erected in 1828 and a stone distillery said to have been standing in 1780.
116. (301 Mill Street) Brick, 3 story flat roofed structure; apartments over stores, built to angle of mill with Greenwich. Ext: nearly original; plain trim, 1/1 sash. Date: first quarter 20th century. Site of the log grist mill said to have been erected possibly by Major Hoops in the 18th century and replaced by a stone mill sometime between 1800 and 1850.
117. (303) Frame, 2 1/2 story, gable roofed duplex dwelling; 4 bays. Ext: original; clapboard siding, returned cornice, 2/2 sash pediment window trim, 2 four panel doors. Date: c 1850-71. Owned by mill proprietor J. Baird in 1871, probably housed mill hands.
- 118-24. (307-321) Row of frame, 2 1/2 and 3 story, flat roofed commercial structures, 3 and 4 bays. Ext: somewhat altered; aluminum siding, 1/1 and 2/2 sash, 1 early store front, unusual bracket cornice. Date: c1850-71. (Exception #121-Brick and stucco, 3 story structure; 3 bays). Ext: original; brick and tile decoration on front. Round-arch windows. Date: 20th century, possibly earlier remodeled.

UNITED STATES DEPARTMENT OF THE INTERIOR  
NATIONAL PARK SERVICE

**NATIONAL REGISTER OF HISTORIC PLACES  
INVENTORY -- NOMINATION FORM**

FOR NPS USE ONLY	
RECEIVED	JAN 14 1980
DATE ENTERED	OCT 3 1980

CONTINUATION SHEET

ITEM NUMBER

PAGE #19

DESCRIPTION

125. Gas station Date: mid-20th century.
126. (14 Greenwich Street) Brick, gable roofed, 2 1/2 story dwelling; 3 bays, side hall form with rear wing. Ext: nearly original; common bond brick, returned bracket cornice, 6/6 sash, wooden window lintels, side-light and transom entry with elaborate double panel doors. Date: c1850-74.
127. (16) Frame, 2 1/2 story gable roofed stores and residence structure; 3 bays. Ext: original; clapboard siding, round central gable, returned bracket cornice, entablature, molded window hoods, double 1/1 sash and 2/2 sash. Date: c1874-1900.
128. (91 Front Street) Frame 2 1/2 story, gable roofed dwelling; 3 bays, narrow center hall form. Ext: nearly original; aluminum on front, flush horizontal boards elsewhere, returned cornice, central gable with round window, 4/4 sash, side-light and transom entry, two interior brick chimneys. Date; c1850-74. Victorian.
129. Gas station. Date: Second quarter 20th century.
130. Masonic Temple. (Warren House) Brick, 2 1/2 story gable roofed structure; 7 bays with double gable chimneys having masonry carried up between. Ext: altered, originally a 3 story structure with 2 story, flat-roofed square posted Greek Revival porch, damaged by fire and renovated by Masons. Brick facing, 6/6 sash, 20th century porch. Date: Built in 1838 by Major Benjamin Depeu and operated through 19th century as hotel. Before 1838, site occupied by a double log house, thought to have been erected about the mid 18th century by squater William Patterson. Later served as tavern and store.

UNITED STATES DEPARTMENT OF THE INTERIOR  
NATIONAL PARK SERVICE

**NATIONAL REGISTER OF HISTORIC PLACES  
INVENTORY -- NOMINATION FORM**

FOR NPS USE ONLY	
RECEIVED	JAN 14 1980
	OCT 3 1980
DATE ENTERED	

CONTINUATION SHEET

ITEM NUMBER

PAGE #20

DESCRIPTION

131. (Front) Frame, 3 story, gable roofed structure; 3 bays.  
Ext: altered; aluminum siding, plain trim, 1/1 sash.  
Date: 1850-1900.
132. (306) Frame, 3 story, flat roofed commercial structure;  
5 bays with apts over 2 stores. Ext: somewhat altered;  
asbestos siding, bracket cornice, double round-arched  
window over central entry, 1/1 sash, plate glass store  
front. Date: c1850-1900.
133. (310 Front Street) Frame, 2 1/2 story, gable roofed  
structure; 5 bays with shed addition in rear. Ext:  
altered; aluminum siding, smaller windows. Date:  
c1825-74.
134. (309) Frame, 2 1/2 story, gable roofed dwelling; 5 bays  
with deep center hall form, gable end chimneys, and 2  
bay extension filling acute angle with mill street.  
Ext: nearly original, clapboard siding, 2 round-arched  
dormers with pilasters, 6/6 and 1/1 sash, side light  
and transomed entry, box cornice. Date: c1825-50.  
Greek Revival. Occupied in 1850 by Major Depeu,  
possibly built by him.
135. (312-14) Frame, 2 1/2 story gable roofed commercial  
structure; 5 bays. Ext: original; clapboard siding,  
central gable and double bracket cornice with louvered  
eyebrow windows, double round arched central window,  
molded window hoods, 2/2 sash, store front with plate  
glass windows framed by fluted cast-iron columns, 2  
recessed entrys, and bracket cornice. Date: c1874-  
1900. Victorian Italianate.
- 135a. (316) Brick, 2 1/2 story, gable roofed dwelling; 5 bays  
with deep center hall form. Ext: somewhat altered;  
plain trim, 2/2, 6/6 and 9/6 sash, new entry. Date:  
c1825-71.

UNITED STATES DEPARTMENT OF THE INTERIOR  
NATIONAL PARK SERVICE

NATIONAL REGISTER OF HISTORIC PLACES  
INVENTORY -- NOMINATION FORM

FOR NPS USE ONLY	
RECEIVED	JAN 14 1980
DATE ENTERED	OCT 3 1980

CONTINUATION SHEET

ITEM NUMBER

PAGE #21

DESCRIPTION

136. (318-20) Frame, 3 story, flat roofed commercial structure; 5 bays, apts over 2 stores. Ext: somewhat altered; aluminum siding one side, clapboard on other, shingled bay window, bracket cornice, plain trim l/l sash, new storefronts. Date: c1874-1900.
137. (322-24) Frame, 2 1/2 story, flat roofed commercial structure; 5 bays. Ext: nearly original; clapboard siding, bracket cornice with eyebrows, store front with bracket cornice, rounded plate glass windows over panels, recessed entry facing corner panel and glass double doors. Date: c1874-1900.
138. (Front Street) Yellow brick, 2 story, flat roofed structure; 3 bays with central entry. Ext: original; parapet, metal rusticated stone around entry, cut stone foundation. Date: 1914 in concrete medallion on facade.
139. First National Bank of Belvidere. Yellow Brick, 2 story, almost flat roofed structure. Ext: Art Deco, original; curvilinear stone parapet with foliated "art deco" carving, 2 story entry with fluted round-arch supported by stone Tuscan columns, double doors with elaborate outer molding and brass grill transom below foliate-carved flat pediment and brass mullioned fanlight, flanking small rectangular windows below brass panels, 3 large round-arched windows on each side wall. Interior: nearly all original details including brass tables, decco chandelier, and elaborate ceiling medallion. Date: Erected in 1929 by Warren County Trust Co. which closed after stock market crash. Reorganized and reopened in 1932 combining 2 town banks. The modern drive-in window to the east occupies the early site of one predecessor, Belvider National Bank, chartered in 1830. John I. Blair, the industrialist, was among the founders.

UNITED STATES DEPARTMENT OF THE INTERIOR  
NATIONAL PARK SERVICE

**NATIONAL REGISTER OF HISTORIC PLACES  
INVENTORY -- NOMINATION FORM**

FOR NPS USE ONLY	
RECEIVED	JAN 14 1980
	OCT 3 1980
DATE ENTERED	

CONTINUATION SHEET

ITEM NUMBER

PAGE #22

DESCRIPTION

140. (325) Small, 1 story, flat roofed structure; 3 bays. Ext: nearly original; clapboard siding, false front with round pediment and bracket cornice, double round-arched 1/1 sash with bracketed hood, flanking entry with molded hoods. Date: c1871-1803, probably as law office.
142. (329) Apollo Building. Brick, 3 1/2 story, gambrel roofed structure; 3 bays with dwelling over store and 2 level stone bank cellar. Ext: somewhat altered; paired gable end chimney, 2 round arched dormers, new windows, bracket cornice over a recessed side-light and transom entry and store front, double batten cellar doors hung on strap hinges. Date: said to have been erected in 1840 for a storehouse and later newspaper headquarters for The Belvidere Apollo.
143. (405 Front Street) Frame, 2 1/2 story, gable roofed dwelling; 5 bays with deep center hall form. Ext: somewhat altered; asbestos siding, central gable, returned bracket cornice, 1/1 sash, double panel doors with round-arched transom. Date: c1850-83. Vernacular Victorian.
144. (407) Frame, 2 story, hip-roofed dwelling. Ext: somewhat altered. Date: c 1920.
145. (415) Frame, 2 1/2 story gable roofed dwelling, 5 bays with central octagonal tower and rear wings, deep center hall form. Ext: original; clapboard siding, returned cornice, half-octagonal bay below tower, 1/1 and 2/2 sash with blinds, double panel and glass doors. Date: c1883-1900.
146. William Morris House (416) Frame, 2 1/2 story gable roofed dwelling; 4 bays, with rear additions. Ext: somewhat altered; aluminum siding, double gable end chimneys, 6/6 sash, possible original small flat roofed entry porch with large entablature. Tuscan columns in front with recessed pilasters in the rear. Date: c1825-50 four generations of the same family, (beginning

6

UNITED STATES DEPARTMENT OF THE INTERIOR  
NATIONAL PARK SERVICE

**NATIONAL REGISTER OF HISTORIC PLACES  
INVENTORY -- NOMINATION FORM**

FOR NPS USE ONLY	
RECEIVED	JAN 14 1980
DATE ENTERED	OCT 3 1980

CONTINUATION SHEET

ITEM NUMBER

PAGE #23

DESCRIPTION

with the first Warren County prosecutor William Morris) had their offices here.

- 146a. Dr. Roderick Byington House. Brick, 2 1/2 story gable roofed dwelling; 5 bays with deep center hall form, double gable end chimneys, and rear wing. Ext: Somewhat altered; brick veneer, kneewall windows, 6/6 and 1/1 sash, side-light and transom entry with corner roset trim (fluted pilasters and pediment are later) Date: c1825-50. Greek Revival.
147. (428 Front Street) Frame, 2 story, gable roofed multi-family structure; 7 bays, 3 entrys. Ext: altered; aluminum siding, new windows. Date: c1825-71.
148. Belvidere House. Frame, 3 1/2 story, gable roofed structure; 5 bays with rear additions. Ext: altered; aluminum siding, central gable bracket cornice, new windows. Date: erected in 1884 to replace a building said to have been erected at this site in 1831 for a house and store and converted to a hotel shortly thereafter.
- 149. Belvidere Manufactory Co. large brick, 2 story industrial structure with low-pitched roof. Ext: somewhat altered; brick veneer, round arched windows. Date: in 1870 the Belvidere Manufactory erected a brick building and shops at this site where "agricultural implements" were manufactured for a short time. Silk mill established there in 1900. Current building ca. 1900.
150. Cotton factory. Brick, 2 1/2 story gambrel roofed structure; 7 bays, stone foundation. Ext. nearly original; S-shaped tie-beam irons, 9/6 and 2/2 sash. Date: erected in 1838-39 by the Belvidere Water Co. who installed machinery and manufactured cotton goods until fire gutted building in 1864. Rebuilt and occupied by



UNITED STATES DEPARTMENT OF THE INTERIOR  
NATIONAL PARK SERVICE

**NATIONAL REGISTER OF HISTORIC PLACES  
INVENTORY -- NOMINATION FORM**

FOR NPS USE ONLY	
RECEIVED	JAN 14 1980
DATE ENTERED	OCT 3 1980

CONTINUATION SHEET

ITEM NUMBER

PAGE #24

DESCRIPTION

manufactures of shelf hardware and later wheels. On map of company lands in 1847 identified as a butt hinge factory. Belvidere Water Co., formed in 1836, promoted development of water power and mill sites above Market Street mills, built race from Pequest bend on south side of river to power mills (Snell p. 542).

151. Mc Murtrie's Mill. Frame, 2 1/2 story, gable roofed structure. Ext: nearly original; clapboard siding, arched 6/6 sash, pediment window and door trim. Date: Erected in 1876, (on site of earlier water co mills) by Adam McMurtrie and operated as a grist mill. He was one of the owners of the Belvidere Manufactory Co.
152. (107 Greenwich Street) Frame, 2 1/2 story, gable roofed dwelling; 5 bays with narrow center hall form. Ext: somewhat altered; aluminum siding, returned cornice, 2/2 sash, side-light and transom entry, square post porch. Date: c1850-71.
153. Cinder block and brick movie theatre Date: c 1930-40.
154. Judge Morrow Law Office, (115) Frame, 1 1/2 story, gable roofed structure; set parallel to street, entrance in gable. Ext: nearly original; clapboard siding, 2/2 sash, molded window hoods, round window and elaborate barge-board on south gable. Victorian. Date: c 1871-1900, moved from original site east of the court house about 1960. Served in 19th century as law office of Judge William Morrow.
155. (119) Frame, 2 story, hipped roof structure with octagonal corner tower. Ext: nearly original; clapboard and shingle siding, plain trim, 1/1 sash, barge board with pendant. Date: said to have been erected about 1891 by Reeder S. Emery, builder of several area houses.

4-1

UNITED STATES DEPARTMENT OF THE INTERIOR  
NATIONAL PARK SERVICE

**NATIONAL REGISTER OF HISTORIC PLACES  
INVENTORY -- NOMINATION FORM**

FOR NPS USE ONLY	
RECEIVED	JAN 14 1990
DATE ENTERED	OCT 3 1990

CONTINUATION SHEET

ITEM NUMBER

PAGE #25

DESCRIPTION

156. Croxhall House (118) Georgian style. Frame, 2 1/2 story, hipped roof dwelling; 5 bays deep center hall form and 2 bay south wing. Ext: somewhat altered; verticle plank siding covered with stucco and lath, 4 gable roofed dormers, 2 interior chimneys, 2/2 sash windows, Victorian porch, 8 panel door with transom, many original interior details. Date: c1780-1800, said to have been erected about 1780 by Robert Morris, (financier of the revolution) for his daughter to whom he conveyed the then large tract on which it stands in 1792. It may well not have been erected until after 1792. Acquired by John Maxwell Shered, first Warren Co. surrogate, about 1826.
157. (126) Frame, 2 story dwelling; 3 bays with gable to the street. Ext: nearly original; clapboard siding, plain trim, 1/1 sash. Date: c1900.
- 157a. American Legion Hall. Brick and cinder block, 1 story, flat roofed structure. Ext: original. Date: mid-20th century.
158. (128 Greenwich) Frame, 2 1/2 story, gable roofed corner dwelling; L-shaped. Ext: original; clapboard siding, returned bracketed cornice, 1/1 sash, double panel doors with round-arched transom, L-shaped porch with turned posts and sawn brackets. Date: c1883-1900. Victorian.
159. (202) William Blair Titman House. 2 1/2 story, frame, hip and gable roofed irregular form dwelling with pinnacle roof tower. Ext: original; clapboard and shingle siding, patterned slate roof, iron roof cresting, 1/1 sash, round window with square/insert, elaborate turned post porch with spider web section in front of round window. Date: c1890-1900. Eclectic with Queen Anne pretenses.

UNITED STATES DEPARTMENT OF THE INTERIOR  
NATIONAL PARK SERVICE

**NATIONAL REGISTER OF HISTORIC PLACES  
INVENTORY -- NOMINATION FORM**

FOR NPS USE ONLY	
RECEIVED	JAN 14 1980
DATE ENTERED	OCT 3 1980

Belvidere Historic District  
Belvidere  
Warren County New Jersey 034

7

CONTINUATION SHEET

ITEM NUMBER

PAGE: #8

DESCRIPTION

27. Pequest House. Frame, 3 1/2 story, flat or slight gable roofed structure; 9 bays with 2 story, 2 bay extension to the north. Ext. altered; aluminum and permastone siding, 1/1 sash. Date: c1881. History: originally known as the Washington House this hotel is the successor of tavern said to have been erected before 1800, burned in 1833, was rebuilt and burned again in 1877.
28. Widenor Building. Somewhat Queen Anne. Large frame, 2 story, flat or slight gable roofed structure; built in slightly angled corner of Market with Water Street with front in clipped corner, upper floor quite high. Ext: original; clapboard and shingle siding, bracket cornice with dentils, round pediment above in front with name and date, large sash windows, store front with recessed double doors and plate glass windows and transoms framed by recessed panels. Date: 1892. History: built by the Widenor Brothers to house a hardware store on the first floor and an opera house above (local tradition holds that Enrico Caruso sang here). Major Thomas Paul, one of the early founders and large landowners of Belvidere, arrived around in 1792 and built a house on this site before 1800. Also occupied by his son, Theodore S., it was removed before 1892. Theodore is said to have built a brick store house on the corner in 1826 which was removed in 1868-69 (Snell p535-36.)
29. (Water Street) Frame, 3 story, low gable roofed commercial structure; 5 bays. Ext: altered; aluminum siding and modern storefront, 1/1 sash. Date: 1877-1881. History: a stone store house is said to have been built on this corner some years before 1800 and "occupied as early as 1792-93 by Capt. John Kinney and Thomas Paul, general merchants." Occupied by subsequent stores, this one erected after the fire of 1877 (Snell p.535).

UNITED STATES DEPARTMENT OF THE INTERIOR  
NATIONAL PARK SERVICE

**NATIONAL REGISTER OF HISTORIC PLACES  
INVENTORY -- NOMINATION FORM**

FOR NPS USE ONLY	
RECEIVED	JAN 14 1980 OCT 3 1980
DATE ENTERED	

CONTINUATION SHEET

ITEM NUMBER

PAGE #26

DESCRIPTION

- 160-64. (204-14) 5 frame, 2 1/2 story dwellings; most 3 bays with gable to street. Ext: ranging from nearly original to somewhat altered; clapboard and aluminum siding, 1/1 sash plain trim. Date: c1900-20.
- 165-66. (215-17) 2 frame, 2 story, gable roofed dwellings; 3 bay "I" type with side entrys. Ext: somewhat altered; clapboard and aluminum siding, 6/6 sash, returned cornices. Date: c1825-50.
- 165a. Captain Bell House (230) Stucco stone, 2 story, flat roofed dwelling; 5 bays, cross shaped, with projecting central bay. Ext: somewhat altered; wide overhanging eaves, 4/4 sash with wide mullion, double round arched in central bay over round-arched openings of entry porch. Date: c1850-74. Italianate, may incorporate house on site in 1850 identified as residence of Captain Bell, USN. Later occupied by White family.
- 166a. (234) Frame, 2 story gable roofed dwelling. Date: 20th century.
167. Judge William Morrow House. (236) frame, 2 1/2 story, low hip roofed dwelling, 3 bays, deep center hall form with slightly projecting center bay and square tower and octagonal bay wing. Ext: original; clapboard siding, double bracketed cornice with eyebrows, 2/2 sash and double 1/1 sash, molded window hoods, Mansardic roof on tower with pediment gables and finial, double panel doors with transom, U-shaped porch with chamfered square posts and brackets. Date: c1870. Italianate. Erected by Judge William Morrow, who became prominent as counsel for the defense of county officials on trial for embezzlement.

21

UNITED STATES DEPARTMENT OF THE INTERIOR  
NATIONAL PARK SERVICE

**NATIONAL REGISTER OF HISTORIC PLACES  
INVENTORY -- NOMINATION FORM**

FOR NPS USE ONLY	
RECEIVED	JAN 14 1980
DATE ENTERED	OCT 3 1980

CONTINUATION SHEET

ITEM NUMBER

PAGE #27

DESCRIPTION

168. William Robeson House (301 Second Street) Town library. Brick, 2 1/2 story, gable roofed dwelling; 3 bays with side-hall form and rear kitchen wing. Ext: somewhat altered; double gable chimneys, box cornice, lunet gable window, 1/1 sash, fanlighted entry, 20th century porch with tuscan columns. Date: c1825-30. Simple federal style. Home of William Robeson, a judge of the Court of Common Pleas and a freeholder, whose family played a prominent role in the development and settlement of the area. Son George Maxwell Robeson was Attorney General of New Jersey 1867-69 and Secretary of the Navy under Grant 1869-77.
169. (302) Frame, 2 1/2 story, gable roofed dwelling, 3 bays with side-hall rear wing, creating L-form. Ext: somewhat altered; clapboard siding, side-light and transomed entry; returned cornice, 1/1 sash, front and rear porches. Date: c1830-50. Simple Greek Revival.
170. (306) Frame, 2 1/2 story, gable roofed dwelling; 5 bay, deep center hall form. Ext: nearly original; clapboard siding, plain trim, 1/1 sash. Date: c1890-1910.
- 170a. (305) Frame, 2 story dwelling; L-shaped with gable to the street. Ext. nearly original; clapboard siding, plain trim, 1/1 sash, stick and shingle detailing on projecting bay and gable. Date: c1900. Queen Anne.
171. (309 Front) Frame, 2 1/2 story gable roofed dwelling; 3 bay side-hall form with identical 2 bay extension to west. Ext: somewhat altered; clapboard siding, returned bracket cornice, 2/2 sash, eyebrows, 8 panel door with corner roset trim, interior chimneys. Date: c1825-1850. Greek Revival form with Victorian detailing.

UNITED STATES DEPARTMENT OF THE INTERIOR  
NATIONAL PARK SERVICE

**NATIONAL REGISTER OF HISTORIC PLACES  
INVENTORY -- NOMINATION FORM**

FOR NPS USE ONLY	
RECEIVED JAN 14 1980	OCT 3 1980
DATE ENTERED	

CONTINUATION SHEET

ITEM NUMBER

PAGE #28

DESCRIPTION

172. (313-15) Frame, 2 1/2 story, gable roofed duplex; Two 3 bay units with side-hall form and 2 bay east wing, projecting on west, and kitchen wing. Basic T-form. Ext: nearly original; clapboard siding, returned cornice 2/2 and 6/6 sash, louvered shutters, side-light and transom entry with flanking pilasters, Victorian porch with square posts and sawn brackets. Small frame 2 story barn and double privy with low hip roof, panel doors and louvered windows. Date: c1830-50 Greek Revival.
173. (319) Frame, 2 story, gable roofed dwelling; 5 bays with deep center hall form. Ext: somewhat altered; clapboard siding, returned bracket cornice, 1/1 sash, molded trim. Date: 1883-1900.
- 173a. (108-110 Mansfield Street) Frame, 2 1/2 story, gable roofed duplex; 4 bays each unit one room wide two room deep form. Ext: somewhat altered; clapboard siding, 1 gable roofed dormer, plain trim, 1/1 sash. Date: 1830-74, possibly earlier.
- 173b. Frame, 3 story flat roofed commercial structure; 3 bays. Ext: altered aluminum siding, 1/1 sash. Date: c1871-1900.
174. (116) Brick, 2 1/2 story dwelling; 4 bays, side hall with gable end to street. Ext: somewhat altered; 2/2 sash, side-light and transomed entry with hood on consoles. Date: c1850-71, possibly earlier. Greek Revival.
175. (118) Frame, 2 1/2 story dwelling; 3 bays, side hall, gable end to street with a 2 bay wing. Ext: nearly original; clapboard siding, returned cornice, lunet gable window, corner pilasters, 2/2 and 4/4 sash, side-light and transomed entry. Date: c1850-71, possibly earlier. Greek Revival.

8

UNITED STATES DEPARTMENT OF THE INTERIOR  
NATIONAL PARK SERVICE

**NATIONAL REGISTER OF HISTORIC PLACES  
INVENTORY -- NOMINATION FORM**

FOR NPS USE ONLY	
RECEIVED	JAN 14 1980
DATE ENTERED	OCT 3 1980

CONTINUATION SHEET

ITEM NUMBER

PAGE # 29

DESCRIPTION

176. (122-24 Mansfield) Stone, 2 1/2 story gable roofed duplex; 4 bays, one room deep form with double gable end chimneys. Ext: somewhat altered; ashlar and rubble limestone with splayed stone lintels, box cornice, 1/1 sash windows, 1 surviving gable roofed dormer with pilasters. Victorian porch square posts and sawn brackets. Date: c1825-1850. Simple Federal Style.
177. Cinder block post office. Date: c1930-40, vague Art Deco details.
178. (126-28) Frame, 2 1/2 story, gable roofed dwelling, 3 bay side hall form with 2 bay addition. Ext: somewhat altered, asbestos siding, 6/6 sash, plain trim, Victorian turned post porch. Date: c1825-1850, Greek Revival.
179. (130) Frame, 2 1/2 story, gable roofed dwelling; 3 bay with side-hall form. Ext: nearly original; clapboard siding, returned cornice, corner board, 1/1 and 6/6 sash, side light and transom entry. Date: c1825-50. Greek Revival.
180. Warren County Courthouse. Brick, 2 1/2 story gable roofed structure; original portion 3 bay central block with lower 4 bays wings and large addition to the back and each side. Ext: altered; 2 story portico with delicate round columns and bracketed pediment, octagonal belfry with concave curved roof, brackets and round arched louvers, rounded 2/2 and 4/4 sash, some with molded brick hoods, dentil cornice on wings. Date: Erected in 1825 (documentary print c. 1850 shows original appearance), remodeled c. 1870 and again about 1960, when large wings and parking lots were added.
181. Court House Square. Public park of approximately 3 1/2 acres, shaded by many large specimen trees. Was deeded to the Board of Chosen Freeholders in 1825 along with the court house lot by Garret Wall, one time New Jersey governor, as part of his real estate promotion and development of the Croxhall tract.

UNITED STATES DEPARTMENT OF THE INTERIOR  
NATIONAL PARK SERVICE

**NATIONAL REGISTER OF HISTORIC PLACES  
INVENTORY -- NOMINATION FORM**

FOR NPS USE ONLY	
RECEIVED	JAN 14 1980
	OCT 3 1980
DATE ENTERED	

CONTINUATION SHEET

ITEM NUMBER

PAGE #30

DESCRIPTION

182. Maxwell-Robeson House. Federal Style. Stone, 2 1/2 story, gambrel roofed dwelling; 5 bays with deep center hall form. Ext: nearly original; rough-cut limestone with large keyed lintels, paired gable end chimneys, box cornice, gable roofed dormers, 1/1 and 6/6 sash, side-lights and fanlighted front entry with 8 panel door and 4 pilasters, flat roofed entry porch with square posts, modillion brackets on soffit and tryglifs on frieze. Much of the interior original. Date: erected in 1834 by John P. B. Maxwell for his bride who died before completion. Maxwell was elected to Congress as a Whig in 1836 and 1840 and was editor of "Belvidere Apollo". Martin Van Buren said to be among notables entertained there. Occupied about 1900 by Dr. George Cummins, local historian.
183. First Presbyterian Church. Stuccoed stone structure with gable roof and projecting tower. Ext: nearly original; center bay has double round arched windows with memorial stained glass, belfry with 4 gables and louvers and octagonal spire, flanking round arch bay with double doors below, 4 bay side facade. Date: erected in 1859 to replace the original church of the 1830's lot donated by Garret Wall.
184. Presbyterian Parsonage. Frame, 2 1/2 story gable roofed dwelling; 3 bay side hall with identical 2 bay wing. Ext: somewhat altered; aluminum siding, returned cornice, 6/6 sash, sidelight and transom entry. Date: bought by congregation in 1848, 2 bay wing added about 1860. Simple Greek Revival.
185. (228 Mansfield Street) Frame 2 1/2 story gable roofed dwelling; 5 bays with central slightly projecting bay, rear wing. Ext: nearly original; clapboard siding, returned cornice, imbricated shingles on projecting bay, 1/1 sash, molded hoods, double panel front doors with transom, porch with square chamfered posts and brackets. Date: c1870-1900. Victorian Italianate.



UNITED STATES DEPARTMENT OF THE INTERIOR  
NATIONAL PARK SERVICE

**NATIONAL REGISTER OF HISTORIC PLACES  
INVENTORY -- NOMINATION FORM**

FOR NPS USE ONLY
RECEIVED - JAN 17 1980
OCT 3 1980
DATE ENTERED

CONTINUATION SHEET

ITEM NUMBER

PAGE #31

DESCRIPTION

186. (Third Street) Frame, 2 1/2 story, gable roofed dwelling; 3 bay side-hall form with rear wing. Ext: . somewhat altered; clapboard siding, bracket returned cornice, 1/1 sash, side-light and transomed entry. Date: c1830-50, later remodeled. Greek Revival.
- 187-90 4 Frame, 2 1/2 story, gable roofed dwellings; 3 and 4 bays, one with central gable. Somewhat altered; Ext: clapboard and aluminum siding, plain trim. Date: c1850-1900, possibly earlier.
191. Belvidere Grammer School. Brick 2 story structure erected in 1904 on the site of the old classical academy which was erected soon after Garret Wall donated the lot for this purpose about 1841-42.
192. Carhart House. Frame, 2 story jerkinhead gable roofed dwelling; 5 bays with projecting central bay with deep center hall form and large rear wing. Ext: nearly original; clapboard and shingle siding, dentil cornice, fluted pilasters on central bay, fluted posts support shingled upper porch with round-arched opening, 1/1 sash, 1/2 round bay on east gable, porch and port-cochere with ionic columns. Date: rear wing said to be c1840, main portion built and turned to face corner c1883-1900.
193. (Mansfield) Brick, 2 1/2 story gable roofed dwelling; 3 bay with side-hall form. Ext: nearly original; returned cornice, 6/6 and 1/1 sash, recessed round-arched entry with double panel doors, diamond shaped stairlanding window. Date: c1850-1874.
194. (317 Mansfield) Frame, 2 1/2 story, gable roofed dwelling; 3 bay "I" type. Ext: somewhat altered; aluminum siding, returned cornice, side-light and transom entry. Date: c1850-74.

UNITED STATES DEPARTMENT OF THE INTERIOR  
NATIONAL PARK SERVICE

**NATIONAL REGISTER OF HISTORIC PLACES  
INVENTORY -- NOMINATION FORM**

FOR NPS USE ONLY
RECEIVED JAN 14 1980
OCT 3 1980
DATE ENTERED

CONTINUATION SHEET

ITEM NUMBER

PAGE #32

DESCRIPTION

195. (319) Brick, 2 1/2 story, gable roofed dwelling; 3 bay with side-hall form. Ext: nearly original, returned bracket cornice with knee-wall windows, gable end chimneys, double arched gable windows, 1/1 and 2/2 sash, wooden lintels, side-light and transom entry, L-form, Tuscan column porch. Date: c1850-74. Victorian Italianate.
196. (402 Third Street) Brick, 2 1/2 story, gable roofed dwelling; 3 bays with side hall form and rear wing. Ext: nearly original; bracket cornice, 1/1 and 2/2 sash, side-light and transom entry, porch. Date: c.1850-74.
- 196a. Frame, 2 1/2 story gable roofed dwelling; 3 bay, side hall. Ext: original, clapboards, porch. Date: 1850-74.
197. Episcopal parsonage. Stucco stone, 2 1/2 story gable roofed dwelling, 3 bays with side-hall form. Ext: nearly original returned cornice, 6/6 sash, double gable end chimneys, louvered and panel shutters, side-light and circular fanlight entry with 6 panel door. Flat roofed entry porch square columns in front Ionic pilasters in rear. Date: c1825-50 Greek Revival.
198. St. Mary's Episcopal Church. Frame, steeply pitched gable roofed structure. Ext: nearly original; clapboard siding, plain barge board, large rose window in front gable, point arch windows on side. Date: erected after fire destroyed original church in 1900. Country Gothic.
199. (422) Frame, 2 1/2 story, gable roofed dwelling; 3 bay side-hall form with rear wing. Ext. somewhat altered; clapboard siding, returned cornice knee-walls and 2/2 sash, side-lighted 2 panel door with stained glass transom, shingled bay above porch with square posts. Date: c1850-74 and remodeled.

UNITED STATES DEPARTMENT OF THE INTERIOR  
NATIONAL PARK SERVICE

**NATIONAL REGISTER OF HISTORIC PLACES  
INVENTORY -- NOMINATION FORM**

FOR NPS USE ONLY	
RECEIVED	JAN 4 1980
	OCT 3 1980
DATE ENTERED	

CONTINUATION SHEET

ITEM NUMBER

PAGE #33

DESCRIPTION

200. (428 Third Street) Yellow brick, 2 1/2 story, hip roofed dwelling with square corner tower. Ext: original; 1/1 sash, stone lintels and foundation, stone porch with ionic columns, curved stained glass bay window projecting from stair landing. Date: erected by George P. Yount in 1903 on the site of the Baptist church.
201. (301 Hardwick Street) Frame, 2 1/2 story, gable roofed dwelling; 4 bays with rear wing. Ext: nearly original clapboard siding, corner pilasters, returned cornice, 6/6 sash, side-light and transom entry. Date: c1850-74. Greek Revival.
202. (319 Frame, 2 1/2 story gable roofed dwelling; 3 bays side-hall form. Ext: somewhat altered; clapboard siding. Date: c1883-1900.
203. (320) Frame, 2 1/2 story gable roofed dwelling; 3 bays, T-shaped with gable to street. Exterior: somewhat altered; clapboard siding, returned cornice, 1/1 and 2/2 sash. Date: c.1874-83.
204. (514 Third Street) Frame, 2 1/2 story hip roofed dwelling; octagonal corner tower. Ext: original; clapboard and shingle siding, 1/1 sash, imbricated slate roof and finial on tower, L-shaped porch and small upper gallery with tuscan columns, pediment over porch steps with carved face and floral motif. Date: erected about 1893 by George Angle, Republican mayor of Belvidere from 1890-95. Queen Anne.
205. Frame, 2 1/2 story gable roofed dwelling; 3 bay "I" type. Ext. somewhat altered, clapboard siding, 1/1 sash. Date: c1870, said to be rear wing on Klienhans house on corner.
206. (519) Frame, 2 1/2 story dwelling; T-shaped with 3 bay gable to street. Ext: nearly original; clapboard siding, bracket cornice, 2/2 sash with louvered shutters, double round-arched gable window, surrounding porch. Date: c1850-74. Victorian Italianate.

UNITED STATES DEPARTMENT OF THE INTERIOR  
NATIONAL PARK SERVICE

**NATIONAL REGISTER OF HISTORIC PLACES  
INVENTORY -- NOMINATION FORM**

FOR NPS USE ONLY	
RECEIVED	JAN 14 1980
DATE ENTERED	OCT 3 1980

CONTINUATION SHEET

ITEM NUMBER

PAGE #34

DESCRIPTION

207. Jehial Shipman House (520 Third Street) Frame, 2 1/2 story low hip roofed dwelling; 5 bays with projecting central bay and gable, deep center hall form. Ext: somewhat altered; clapboard siding, flush boards on 1/2 story with Kneewall windows, 2/2 sash, molded window hoods, arched double panel doors below arched double window. Date: c1874-1883. Home of Jehial G. Shipman, member of prominent legal family.
208. (525) Frame, 2 1/2 story gable roofed dwelling; 5 bay, deep center hall form. Ext: nearly original; clapboard siding, returned cornice, central gable with round arched window, 2/2 sash with molded hoods, side-light transom entry, porch with square posts. Date: c1874-1900.
209. (529) Frame, 2 1/2 story, hip roofed dwelling; octagonal corner tower. Ext: nearly original; clapboard and shingle siding, 1/1 sash, L-shaped porch with turned posts, double glass and panel doors. Date: c1890-1910. Queen Anne Tower, but house is Craftsman Colonial.
210. Frame, 2 1/2 story, dwelling; L-shaped with 3 bay gable to street. Ext: somewhat altered; clapboard siding, bracket cornice, 1/1 sash. Date: c1890-1910.
211. John Snyder House (530) Frame, 2 1/2 story, hip roof dwelling; corner tower. Ext: nearly original; clapboard and imbricated shingle siding, 1/1 sash, 2 hip roof dormers, large twisted finial on tower, L-form porch with turned posts and ornamentation. Date: erected 1896 by John Snyder, a railroad man. Queen Anne.
212. Frame, 2 1/2 story, hip roofed dwelling; rectangular corner tower set at diagonal. Ext: clapboard and shingle siding, large tower finial, 1/1 sash, L-shaped porch with turned posts. Stone hitching post and carriage block remain in front. Date: 1890-1910.

UNITED STATES DEPARTMENT OF THE INTERIOR  
NATIONAL PARK SERVICE

**NATIONAL REGISTER OF HISTORIC PLACES  
INVENTORY -- NOMINATION FORM**

FOR NPS USE ONLY	
RECEIVED	JAN 14 1980
DATE ENTERED	OCT 3 1980

CONTINUATION SHEET

ITEM NUMBER

PAGE #35

DESCRIPTION

- 213-23. (Third Street) 11 frame dwellings including 2 2 1/2 story, gable roofed houses c1900; 2 hip roofed 1 1/2 story bungalows c1920-30; and several 3 bay "I" type and side hall dwellings c1850-1900 that have been altered in varying degrees.
224. Daniel Kleinhaus House (221 Hardwick Street) Frame, 2 1/2 story, hipped roofed dwelling; 3 bays, center hall form with cupola. Ext: original; clapboard siding, central gable and double bracket cornice, and main roof and cupola, double round arched window on cupola and center front, 2/2 sash, molded window hoods, bay window, recessed double panel doors with transom, porch with square posts. Date: erected c1870 by Daniel Kleinhaus, prominent landowner.
- 224a. Brick, 2 1/2 story hip-roofed multi-family dwelling; 2 bays, small scale. Ext: original Date: mid-20th century.
225. (219) Methodist parsonage. Brick, 2 1/2 story, hip roofed dwelling, 3 bays with side-hall form. Ext: somewhat altered, bracket cornice, 2;2 sash, brick veneer, side-light and transom entry, porch with square posts. Date: c1859.
226. Methodist Church. Brick, gable roofed structure; with square flat roofed wood tower. Ext: somewhat altered; brick veneer, dentil cornice and gable pediment, 4 pilasters, wood lintel windows, stained memorial glass. Date: begun about 1848-49 and finished some years later to replace the original church of 1825 on the north side of the river. Greek Revival.
227. (205) Frame, 2 1/2 story gable roofed dwelling; 3 bays with side-hall form. Ext: somewhat altered; aluminum siding, returned cornice, small kneewall windows, 2/2 sash, side-light and transom entry. Date: c1850-74.

UNITED STATES DEPARTMENT OF THE INTERIOR  
NATIONAL PARK SERVICE

**NATIONAL REGISTER OF HISTORIC PLACES  
INVENTORY -- NOMINATION FORM**

FOR NPS USE ONLY	
RECEIVED	JAN 14 1980
	OCT 3 1980
DATE ENTERED	

CONTINUATION SHEET

ITEM NUMBER

PAGE #36

DESCRIPTION

228. (207) Frame, 2 1/2 story dwelling; L-shaped with 3 bay gable to street. Ext: somewhat altered; aluminum siding, bracket cornice, panel and glass double doors. Date: c1850-1874.
229. (203 Hardwick Street) Frame, 1 1/2 story gambrel roofed dwelling. Ext: original. Date: c1920-30.
230. Blair Estate (113) Court House Annex. Stuccoed stone 2 1/2 story, low hip roofed structure; 5 bay deep center hall form with large 2 story addition to north and east. Ext: altered overhanging eaves with bracket cornice, 2/2 sash, molded window hoods, elaborate porch (originally L-shaped) with square posts and brackets. Tower visible in 1883 print now removed. Date: said to have been erected by Daniel Kleinhaus and sold in 1867 to Dewitt Clinton Blair, son of John I Blair. Dewitt was admitted to the bar in 1859 and served as president of Belvidere Water Co, and played prominent role in the town. Now owned by county it was acquired and subsequently expanded by Presbyterian synod in 1927 for an old age home. Victorian Italianate.
231. (522 Second Street) Frame 2 1/2 story dwelling; T-shaped with 3 bay gable to street. Ext: nearly original returned cornice clapboard siding, 2/2 sash and louvered shutter, U-shaped, round post porch. Date: c1850-74 Vernacular Greek Revival.
233. Frame, 2 story hip roofed dwelling Ext: somewhat altered Date: c1920-30.
- 233a. Frame, 2 1/2 story, gable roofed dwelling; 3 bay with side-hall form and gable to street. Ext: somewhat altered; asbestos siding, returned cornice, 2/2 sash, plain trim. Date: 1871-1900.

UNITED STATES DEPARTMENT OF THE INTERIOR  
NATIONAL PARK SERVICE

**NATIONAL REGISTER OF HISTORIC PLACES  
INVENTORY -- NOMINATION FORM**

FOR NPS USE ONLY	
RECEIVED JAN 4 1980	OCT 3 1980
DATE ENTERED	

CONTINUATION SHEET

ITEM NUMBER

PAGE #37

DESCRIPTION

234. (518) Brick, 2 1/2 story dwelling; T-shaped with 3 bay gable to the street. Ext: nearly original; scalloped frieze on returned cornice, double round arched windows, 1/1 sash, porch with turned posts. Date: c1850-74. Vernacular Greek Revival.
235. (526) Frame, 2 1/2 story gable roofed dwelling; 5 bay with narrow center hall form. Ext: somewhat altered asbestos siding, returned bracket cornice, 2/2 sash, side-light and transom entry. Date: c1850-74.
236. (Third Street) Frame 1 story gable roofed dwelling. Ext: original Date: c1930-50.
237. (Oxford Street) Frame, 2 1/2 story dwelling; L-shaped, 3 bays side entrance with gable to street. Ext: somewhat altered; asphalt siding, returned cornice, 1/1 sash, modern L-shaped porch. Date: c1900-10.
238. (511) Frame, 2 1/2 story gable roofed dwelling; L-shaped with 3 bay gable to street. Ext. nearly original; clapboard and shingle siding, returned cornice 1/1 sash date: c1900-10.
239. (515) Frame, 2 1/2 story gable roofed dwelling; 3 bay "I" type. Ext: nearly original; clapboard siding, center gable with round window, 1/1 sash molded hoods, front porch with balcony. Date: c1850-71.
240. (519) Frame. 1 story hip roofed bungalow. Date: c1920-30.
241. Blair barn. Frame, 2 story gable roofed structure; with square corner hip roofed tower. Ext: nearly original; horizontal clapboard siding, cross gable, molded window hoods, new doors. Date: c1870. Site of slaughter house said to have been erected by Major Hoops sometime after 1770. Accounts stipulate that meat was packed at site and (along with flour from the nearby mill) sent in requisitioned wagons to revolutionary troops stationed in New Jersey.

7-1

UNITED STATES DEPARTMENT OF THE INTERIOR  
NATIONAL PARK SERVICE

**NATIONAL REGISTER OF HISTORIC PLACES  
INVENTORY -- NOMINATION FORM**

FOR NPS USE ONLY	
RECEIVED	JAN 14 1980
	OCT 3 1980
DATE ENTERED	

CONTINUATION SHEET

ITEM NUMBER

PAGE #38

DESCRIPTION

242. (537) Frame, 2 1/2 story, L-shaped dwelling 3 bay side-hall, gable to street. Ext: original; clapboard siding, cut work barge board and window hoods, 2/2 sash, porch with turned posts and sawn brackets. Date: c1883-1900. Victorian.
243. (607) Frame 1 1/2 story hipped roof bungalow. Date: c1920-30.
244. (611) Frame, 2 1/2 story gable roofed dwelling; 3 bay side hall with rear wing. Ext: somewhat altered; asbestos siding 6/6 sash, sidelight and transom entry. Date: c1850-74, possibly earlier.
245. (613) Frame, 2 1/2 story, Mansard roofed dwelling; 3 bay side-hall form with side wing. Ext: somewhat altered; aluminum siding, point arched dormers with side brackets, 2/2 sash side-light and transom entry, porch with chamfered posts. Date: c1870-1900. Second Empire.
246. (619) Frame, 2 1/2 story gable roofed dwelling; 3 bay side-hall form. Ext: somewhat altered; aluminum siding; side-lifht and transom entry. Date: c1850-74.
247. Frame, 2 story dwelling; 2 bay gable to street. Ext: nearly original; clapboard and shingle siding, plain trim, 1/1 sash. Date: c1900-10.
248. (621) Frame, 2 1/2 story gable roofed dwelling; 3 bay side-hall form. Ext: somewhat altered; aluminum siding, side-light and transom entry Date: c1850-74.
249. (623) Frame 1 1/2 story bungalow. Date: c1920-30.
- 250-53. (626,627,633) 4 frame, 2 1/2 story gable roofed dwellings; 3 and 4 bay "I" types. Ext: somewhat altered; aluminum, asphalt, and clapboard siding, plain trim. Date: c1850-1900.



UNITED STATES DEPARTMENT OF THE INTERIOR  
NATIONAL PARK SERVICE

**NATIONAL REGISTER OF HISTORIC PLACES  
INVENTORY -- NOMINATION FORM**

FOR NPS USE ONLY	
RECEIVED	JAN 14 1980
DATE ENTERED	OCT 3 1980

CONTINUATION SHEET

ITEM NUMBER

PAGE #39

DESCRIPTION

- 254-56. (635,637-39) 2 frame 2 story gable roofed duplexes; each unit 2 bays. Ext: somewhat altered; aluminum and asphalt siding, plain trim, 6/6 and 1/1 sash, modern porches. Date: 1825-74.
257. (641) Frame, 2 1/2 story dwelling; 3 bays, gable to street. Ext: somewhat altered; asbestos siding, plain trim, porch with turned posts and brackets. Date: c1900.
258. (643) Frame, 2 1/2 story, gable roofed dwelling; 3 bay "I" type. Ext: nearly original, center gable, clapboard siding, 2/2 sash. Date: 1874-1900.
259. Cinder block gas station. Date: mid-20th century.
260. Shoe Tree. Large 200 plus year old oak that served as one of the corners of the original Croxall tract. Tradition holds that farm people stopped to put on shoes there on their way into town. A definite landmark in 18th and 19th centuries.

# 8 SIGNIFICANCE

## AREAS OF SIGNIFICANCE -- CHECK AND JUSTIFY BELOW

PERIOD	AREAS OF SIGNIFICANCE -- CHECK AND JUSTIFY BELOW			
<input type="checkbox"/> PREHISTORIC	<input type="checkbox"/> ARCHEOLOGY-PREHISTORIC	<input checked="" type="checkbox"/> COMMUNITY PLANNING	<input type="checkbox"/> LANDSCAPE ARCHITECTURE	<input type="checkbox"/> RELIGION
<input type="checkbox"/> 1400-1499	<input type="checkbox"/> ARCHEOLOGY-HISTORIC	<input type="checkbox"/> CONSERVATION	<input type="checkbox"/> LAW	<input type="checkbox"/> SCIENCE
<input type="checkbox"/> 1500-1599	<input type="checkbox"/> AGRICULTURE	<input type="checkbox"/> ECONOMICS	<input type="checkbox"/> LITERATURE	<input type="checkbox"/> SCULPTURE
<input type="checkbox"/> 1600-1699	<input checked="" type="checkbox"/> ARCHITECTURE	<input type="checkbox"/> EDUCATION	<input type="checkbox"/> MILITARY	<input type="checkbox"/> SOCIAL/HUMANITARIAN
<input type="checkbox"/> 1700-1799	<input type="checkbox"/> ART	<input type="checkbox"/> ENGINEERING	<input type="checkbox"/> MUSIC	<input type="checkbox"/> THEATER
<input checked="" type="checkbox"/> 1800-1899	<input checked="" type="checkbox"/> COMMERCE	<input type="checkbox"/> EXPLORATION/SETTLEMENT	<input type="checkbox"/> PHILOSOPHY	<input type="checkbox"/> TRANSPORTATION
<input type="checkbox"/> 1900-	<input type="checkbox"/> COMMUNICATIONS	<input checked="" type="checkbox"/> INDUSTRY	<input checked="" type="checkbox"/> POLITICS/GOVERNMENT	<input type="checkbox"/> OTHER (SPECIFY)
		<input type="checkbox"/> INVENTION		

SPECIFIC DATES

BUILDER/ARCHITECT

### STATEMENT OF SIGNIFICANCE

The Belvidere Historical District is significant in that much of the physical evidence of the development and growth of this 19th century county seat remains. In the street plan and in the scale and spacing of the individual structures can be traced the evolution of an agglomerate settlement into a small town with differentiated residential, commercial, institutional, and industrial areas. There is a psychological dimension as well. The court house remains the focal point around which the community revolves. In spite of such alterations as aluminum siding and the removal of some key buildings, the ambience of the 19th century county seat has been preserved as no where else in the State.

The land occupied by Belvidere was surveyed and divided into two farm tracts by John Reading in 1716. They were divided by a line running southeast from a point a short distance below the mouth of the Pequest along what was later laid out as Independence Street. The northern tract, said to be of approximately 1250 acres was granted to William Penn.

Major Robert Hoops came into possession of northern tract, with valuable water power rights, about 1770. Some years later, about 1780, he sold all that portion south of the Pequest, the water power rights, and a small part north of the Pequest at its mouth to Robert Morris. Hoops kept most of the remainder north of the Pequest until about 1800 when Thomas Paul and Joseph Hyndshaw succeeded him. Morris conveyed title of his parcel to his daughter Mary and her husband Charles Croxall in 1792. The deed contained an entail which was not broken by the state legislature until 1818. Garret D. Wall acquired title to the land in 1825 and had it surveyed into lots and streets.

# 9 MAJOR BIBLIOGRAPHICAL REFERENCES

Bertland, Dennis P. Early Architecture of Warren County. 1976.

Warren County Board of Chosen Freeholders. Historical Sites of Warren County. 1965.

Snell, James P. History of Sussex and Warren Counties, New Jersey. 1881.

**UTM NOT VERIFIED**

# 10 GEOGRAPHICAL DATA

132

**ACREAGE NOT VERIFIED**

ACREAGE OF NOMINATED PROPERTY

UTM REFERENCES

A 

18	493370	4520080
ZONE	EASTING	NORTHING

B 

18	493500	4520000
ZONE	EASTING	NORTHING

VERBAL BOUNDARY DESCRIPTION

SEE SHEET 8  
 Beginning at the intersection of Green Lane and Prospect St; thence proceed along Prospect St. 125 feet S; thence proceed 175 feet E; thence proceed 50 feet S; thence proceed 100 feet E to Adams St.; thence proceed along Adams St. 25 feet S; thence proceed 25 feet E; thence proceed 40 feet S to Water St; thence proceed along Water St. 50 feet E; thence proceed 210 feet S to Race St.; thence proceed along Race St. 175 feet SW; thence proceed 200 feet SE to Parker St.; proceed along Parker St. 60 feet SW to Oxford St.; proceed along Oxford St. 35 feet SE; thence proceed

LIST ALL STATES AND COUNTIES FOR PROPERTIES OVERLAPPING STATE OR COUNTY BOUNDARIES

STATE	CODE	COUNTY	CODE

STATE	CODE	COUNTY	CODE

# 11 FORM PREPARED BY

NAME / TITLE

Dennis Bertland, Planner (revised by Terry Karschner, Office of Historic Preservation)  
 ORGANIZATION DATE

Warren County Planning Office 12/1976 and 10/1977

STREET & NUMBER TELEPHONE  
 (609) 292-2028

CITY OR TOWN STATE  
 Belvidere New Jersey

# 12 STATE HISTORIC PRESERVATION OFFICER CERTIFICATION

THE EVALUATED SIGNIFICANCE OF THIS PROPERTY WITHIN THE STATE IS:

NATIONAL \_\_\_\_\_ STATE \_\_\_\_\_ LOCAL XX

As the designated State Historic Preservation Officer for the National Historic Preservation Act of 1966 (Public Law 89-665), I hereby nominate this property for inclusion in the National Register and certify that it has been evaluated according to the criteria and procedures set forth by the National Park Service.

Deputy STATE HISTORIC PRESERVATION OFFICER SIGNATURE

4/27/78

TITLE Deputy Commissioner  
 Department of Environmental Protection

DATE

FOR NPS USE ONLY

I HEREBY CERTIFY THAT THIS PROPERTY IS INCLUDED IN THE NATIONAL REGISTER

*Bruce M. Dwyer*  
 DIRECTOR, OFFICE OF ARCHAEOLOGY AND HISTORIC PRESERVATION  
 ATTEST

DATE 10/3/80  
 KEEPER OF THE NATIONAL REGISTER  
 DATE

KEEPER OF THE NATIONAL REGISTER

UNITED STATES DEPARTMENT OF THE INTERIOR  
NATIONAL PARK SERVICE

**NATIONAL REGISTER OF HISTORIC PLACES  
INVENTORY -- NOMINATION FORM**

FOR NPS USE ONLY	
RECEIVED	JAN 14 1980
DATE ENTERED	OCT 3 1980

CONTINUATION SHEET

ITEM NUMBER

PAGE #2

SIGNIFICANCE

There is some evidence that about the middle of the 18th century a block house or fort stood on the north bank of the Pequest a short distance from its mouth. It was probably erected during Indian attacks of the French and Indian War. A letter written by Jonathan Hampton in 1758 notes that "our first Fort, Reading, is 12 miles above Easton." It also appears on a map he made of the New Jersey frontier forts in that year. Hampton further noted that "three of our Jersey Men went over the river to plow, near the Fort at Pequest, when a party of Indians fell upon them, and murdered and scalped them." This was the 14th of June, 1758.

It is clear that white settlement had occurred in the area by the middle of the 18th century. It was apparently quite limited, since according to a letter written by Dr. J.M. Paul in 1850 the community contained only 6 or 7 structures previous to 1780. The earliest of these was a "double log house" occupied by the first settler in the place, one Robert Patterson, a tinsmith. On the site of the Warren House, it was later kept as a tavern and store. Two other dwellings were in existence. Another "double log house" stood north of the Pequest on the site of the Paul House, occupied by a Presbyterian minister and later Major Hoops. The third was a "log hut" close to the former and occupied by a day laborer. A log grist mill and saw mill stood on either side of the Pequest just north of wooden bridge at what became Market Street. A stone distillery stood near the southwest corner of the bridge and a slaughter house, built by Hoops, on the site of the Blair barn on Oxford Street.

During the late 18th and early 19th centuries most growth in the fledgling community occurred on the north side of the Pequest where Major Hoops appears to have actively promoted the development of his land holdings. About 1780 he erected a building for a surveyor's office and a storehouse, said to be the first frame structure in the settlement. As

UNITED STATES DEPARTMENT OF THE INTERIOR  
NATIONAL PARK SERVICE

**NATIONAL REGISTER OF HISTORIC PLACES  
INVENTORY -- NOMINATION FORM**

FOR NPS USE ONLY
RECEIVED JAN 14 1980
DATE ENTERED OCT 3 1980

CONTINUATION SHEET

ITEM NUMBER

PAGE #3

SIGNIFICANCE

evidenced in a letter written by him in 1791, he was also interested in improving navigation on the Delaware River by clearing Foul Rift. Shortly before his removal, his business efforts culminated in 1799 with the surveying of part of his property "Prospect Hill Farm" for a town called Mercer.

There are other indications of the growth of the settlement at that time. Several merchants and physicians located there and three taverns (two of which may survive in part) are said to have been in operation along Market Street. A stone school house was erected north of the river in 1822 and a Methodist church built on Market Street in 1826.

The first known use of the name Belvidere was in Hoops' letter of 1791. On the survey map of 1799 the Croxall property is identified as the Belvidere Estate. By the end of first quarter of the 19th century Belvidere had replaced Mercer as a place name.

Up until this time Belvidere was no different from the many other villages and hamlets that grew around important water power and transportation sites. As late as 1826 it is said that there were no more than seven dwellings (the one survivor being the Croxall House on the south side of the Pequest).

Two events changed this: the selection of Belvidere in 1825 as the county seat of the newly formed county of Warren and the real estate promotion by Garret Wall of the newly acquired Croxall tract. Wall planned for a public square with institutions, the court house and three churches, centrally located on the adjoining blocks. While the central location of Belvidere is obvious, the expectation that Wall would donate the land for county buildings must have influenced the decision. Why the successors of Hoops on the north side of the Pequest failed to secure the location of the county buildings on their already plotted tract is not known. The answer may simply be the more level topography of the Croxall tract. A rivalry is known to have existed between the promoters of the opposite sides of the Pequest through the middle of the 19th century.

UNITED STATES DEPARTMENT OF THE INTERIOR  
NATIONAL PARK SERVICE

**NATIONAL REGISTER OF HISTORIC PLACES  
INVENTORY -- NOMINATION FORM**

FOR NPS USE ONLY	
RECEIVED JAN 14 1980	OCT 3 1980
DATE ENTERED	

CONTINUATION SHEET

ITEM NUMBER

PAGE

#4

SIGNIFICANCE

Growth was quite rapid in the years after Belvidere became the county seat. In 1841 the town was described by J.P.B. Maxwell in "Historical Collections of the State of New Jersey" as having a "bank, 3 churches (Methodist, Presbyterian, and Episcopal), 4 schools (and a academy now building), 2 printing offices, at which weekly papers are published - the "Belvidere Appollo" (Whig) established in 1824, and the "Warren Journal" (Democrat established in 1833)- 4 hotels (one new and very large), 3 grist mills, (one of which is very large) two saw mills (one of them double) 3 boat-yards, 2 iron foundaries; 3 clergymen, 7 lawyers, 3 physicians; 12 stores; 1 apothecary, 1 baker, 3 butchers, 3 blacksmiths, 2 cabinet makers, 6 milliners, 7 shoemakers, 2 sashmakers, 2 silvermiths, 1 silver plater, 2 stonecutters, 1 tinsmith, and 2 wheelwright shops; 162 dwelling-houses, and upwards of 1000 inhabitants."

Political recognition of this development came in 1845 with the incorporation of the Town of Belvidere.

The census of 1870 gives 1,882 as the population of Belvidere, nearly double that of the population of 30 years before. A major stimulus to this increase must rest with the completion of the Belvidere Delaware Railroad in 1854. A few other industries were located along the Pequest, most notable being several carriage and wheel manufacturers.

The Delaware River remained important to the local economy. An attempt which ended in disaster was made in 1860 to open the river as far north as Belvidere to steamboats by several local individuals. Throughout the 19th century great rafts of timber floated down the river and fed the local saw-mills.

County government, the initial stimulus, continued to play a major part in the local economy, a role it continued after 1900 when timber rafts, large scale grain farming, and carriages became things of the past.

UNITED STATES DEPARTMENT OF THE INTERIOR  
NATIONAL PARK SERVICE

**NATIONAL REGISTER OF HISTORIC PLACES  
INVENTORY -- NOMINATION FORM**

FOR NPS USE ONLY	
RECEIVED JAN 14 1980	
DATE ENTERED	OCT 3 1980

CONTINUATION SHEET

ITEM NUMBER

PAGE #5

SIGNIFICANCE

CONSERVATION

At the end of Third Avenue, situated in the middle of the street, is a white oak (*Quercus Alba*) estimated to be between 250 to 300 years old. This tree was a natural landmark for people in the region surrounding Belvidere in the 19th century. Approximately 15 feet in circumference, this oak tree has a historic past. It was the popular custom in the 19th century for people walking to religious services to travel either barefoot or in their work shoes, carrying their softer more delicate leather dress shoes under their arms. At this white oak, which became eventually known as the "Shoe Tree", these people, cognizant of their nearness to the town, would pause and put on their good leather footwear and continue on to church. The operation was reversed on the return trip.

Long after the custom has discontinued citizens possess sentiment for this natural resource. Frequently endangered by road widenings and traffic an exceptional effort has been expended locally to preserve this natural and folk landmark.

COMMUNITY PLANNING

Most New Jersey towns created before 1800 were unplanned with irregular street patterns. Usually situated on major roads or waterways, these villages grew in random manner.

Belvidere, the first county seat erected in New Jersey on a new site after 1800 was laid out in a clear rectangular fashion with a central public square which faced the courthouse. Plotted as early as 1799, the land for the square and the public buildings was donated in 1825 by entrepreneur Garret Wall of Trenton.

The name Belvidere itself is reminiscent of classical revivalism which was quite popular in the early 19th century. Actually, the term Belvidere is of Italian derivation and translates into "place having a beautiful view." This was

UNITED STATES DEPARTMENT OF THE INTERIOR  
NATIONAL PARK SERVICE

**NATIONAL REGISTER OF HISTORIC PLACES  
INVENTORY -- NOMINATION FORM**

FOR NPS USE ONLY	
RECEIVED	JAN 14 1980
DATE ENTERED	OCT 3 1980

CONTINUATION SHEET

ITEM NUMBER

PAGE #6

SIGNIFICANCE

probably the literal meaning for Warren County's seat of government was described in the late 18th century as having a spectacular view; all the way to Philadelphia on a clear day.

The concern for the classics is thought to be an important factor in the development of rectilinear street patterns. Both the Classical Revival and local entrepreneurs appear to have played a significant role in determining the streetscape of Belvidere, however. The rectilinear street pattern, especially in the proximity of the public square, remains. The dwellings which were erected along these streets date from the second quarter of the 19th century to the early 20th century, projecting a 19th century residential appearance.

Belvidere, as a County Seat, stands out among the other county governments in New Jersey. No other county seat in the state so ably projects a total feeling of the 19th century when dispersing through the streets of the district.

The area surrounding the public square has primarily substantial residential structures of the period 1825-1875.

The commercial region is generally confined within Front, Mill, Market, and Prospect Streets along the Pequest River and contains commercial edifices dating from a period generally later (1850-1900) than the public square area. Also within this region are numerous small-scale industrial structures, including a grist mill, a cotton factory, and an agricultural hardware manufacturer.

Dwellings on the perimeter of the district are basically vernacular structures dating from 1875-1900.

Overall, Belvidere reflects the character of a County Seat of the mid-19th century to early 20th century and has few modern structures within the district. Those intrusions which are in evidence are mostly small one to three story structures that maintain the small human scale of the district.



UNITED STATES DEPARTMENT OF THE INTERIOR  
NATIONAL PARK SERVICE

**NATIONAL REGISTER OF HISTORIC PLACES  
INVENTORY -- NOMINATION FORM**

FOR NPS USE ONLY	
RECEIVED	JAN 14 1980
DATE ENTERED	OCT 3 1980

CONTINUATION SHEET

ITEM NUMBER


PAGE 2

---

Major Bibliographical References (continued)

- Beers, F.W. County Atlas of Warren, New Jersey. 1874. (plates 49-54)
- Wacker, Peter O. Land and People. 1975. (particularly chapter 5).
- Wacker, Peter O. "Early Street Patterns in Pennsylvania and New Jersey: A Comparison." Paper presented at the Proceedings of the 10th Annual Meeting of the New York-New Jersey Division Association of American Geographers. Volume III.
- Stewart, George R. American Place Names. 1970. (p. 42- Belvidere).
- Barber, J.W. and Henry Howe. Historical Collections of the State of New Jersey. 1844.
- Commins, George W. History of Warren County, New Jersey. 1911.
- "A Plan of Town Lots at Belvidere". Joseph Hankinson, surveyor. Redrafted by Edward L. Lanterman, 1884.
- "County Map of Warren." Lloyd Van Derveer, publisher. 1853.
- "County Map of Warren." William Howell. 1854.
- "Belvidere, New Jersey." (lithographic view) B.H. Bailey and Co., 1883.

UNITED STATES DEPARTMENT OF THE INTERIOR  
NATIONAL PARK SERVICE



**NATIONAL REGISTER OF HISTORIC PLACES  
INVENTORY -- NOMINATION FORM**

Belvidere Historic District

Belvidere

Warren County

New Jersey 034

CONTINUATION SHEET

ITEM NUMBER 10 PAGE 1

UTM's continued:

E 18 493740 4519460

F 18 493340 4519240

G 18 493540 4519100

H 18 493220 4519170

I 18 493280 4519590

J 18 493150 4519570

VERBAL BOUNDARY DESCRIPTION CONTINUED:

75 feet SSW; thence proceed 360 feet WNW; thence proceed 50 Feet S; thence proceed 75 feet W to Mansfield St.; thence proceed along Mansfield St. 50 feet N; thence proceed 140 feet W to Greenwich St.; proceed along Greenwich St. 10 feet N; thence proceed 100 feet W; thence proceed along back property lines 425 feet N; thence proceed 100 feet W to the Pennsylvania Railroad tracks; proceed along the railroad tracks 350 feet N to James St.; thence proceed along James St. 175 feet E; thence proceed 80 feet S to Green Lane; proceed along Green Lane 100 feet E to the point of origin.

**United States Department of the Interior  
Heritage Conservation and Recreation Service**

**National Register of Historic Places  
Inventory—Nomination Form**



Continuation sheet

Item number

Page

Belvidere Historic District  
Warren County, New Jersey

Boundary Justification

Belvidere Historic District has three major focuses - the commercial area at Market, Front, Water and Mill Streets; the public square and associated fine housing stock at Second and Third Streets and the equally comparable residences north of the Pequest River.

The west boundary, which roughly follows the old Belvidere and Delaware Railroad right-of-way, marks a physical division in the town. In addition, properties within the district to the east are generally more sophisticated and higher style architectural forms. The area outside of the district to the west of the railroad is a mixture of industrial and residential usage and the building stock reflects more of a workers' housing aura. At a future date this area to the Delaware River deserves to be considered for inclusion in the New Jersey and National Registers with careful attention being given to the railroad and its facilities, the saw mill and grist mill sites, the early 20th century truss bridge (earlier piers and abutments) across the Delaware and the workers' housing which developed in the 19th century.

The southern boundary of the district basically follows the south property lines of those properties facing Third Street. The buildings have a visual and aesthetic association with the County Courthouse and Public Square and are quite stylish residences. The buildings at Fourth, Fifth, and Sixth Streets further south are of lesser architectural quality, although their general overall ambiance in streetscape vistas make them a valid subject for future registration.

The east boundary of the Belvidere Historic District reflects the extent of the town's development at the turn of the 20th century. Further east the collection of buildings portray 20th century architectural styles contrasted to the predominantly 19th century buildings within the district.

The northern boundary of the district is at the base of a hill rising rapidly further north. This boundary is a convenient geographical differential.

T. Karschner  
9/1980

FHR-8-300A  
(11/78)

UNITED STATES DEPARTMENT OF THE INTERIOR  
HERITAGE CONSERVATION AND RECREATION SERVICE

## NATIONAL REGISTER OF HISTORIC PLACES INVENTORY -- NOMINATION FORM

FOR HCRS USE ONLY  
RECEIVED JAN 14 1980  
DATE ENTERED

CONTINUATION SHEET

ITEM NUMBER

PAGE

The Belvidere Historic District consists of the following properties as recorded in the Town of Belvidere Tax Office:

Block 3, Lots 1-4  
Block 4, Lots 9-17  
Block 5, Lots 1-25, 1A, 1B, 1C, 39, 39A, 40  
Block 6, Lots 1-26, 1A, 4A, 7A, 25A  
Block 7, Lots 1-14  
Block 8, Lots 3-13, 5A, 11A  
Block 9, Lot 7  
Block 10, Lots 7-37, 3A, 13A, 13B, 17A, 25A  
Block 11, Lots 1-38, 2A, 6A  
Block 12, Lots 1-3  
Block 13, Lots 1-5, 2A  
Block 14, Lots 3-20  
Block 15, Lots 1-3, 8-11  
Block 16, Lots 1-31, 5A  
Block 17, Lots 1-13  
Block 18, Lot 1  
Block 19, Lots 11-23  
Block 20, Lots 1-10  
Block 21, Lots 1-17  
Block 22, Lot 1  
Block 23, Lots 1-12  
Block 24, Lots 2-8  
Block 26, Lots 1, 7  
Block 27, Lots 1-5, 13, 14  
Block 28, Lots 1-3, 16, 17  
Block 29, Lots 1-7

Mr. Robert Filipkowski  
314 Market Street  
Belvidere, NJ 07823

Block 3, Lot 1

Mrs. Velma Howell  
308 Market Street  
Belvidere, NJ 07823

Block 3, Lot 2

Mr. and Mrs. Donald Dean  
304 Market Street  
Belvidere, NJ 07823

Block 3, Lot 3

Mr. and Mrs. Gilbert Smickle  
302 Market Street  
Belvidere, NJ 07823

Block 3, Lot 4

Penn Central Trans. Co., Rm 1310  
6 Penn Center Plaza  
Philadelphia, PA 19104

Block 4, Lot 9 - Re: 225 Paul Street

Mr. Charles Duckworth  
235 Paul Street  
Belvidere, NJ 07823

Block 4, Lot 10

Mr. and Mrs. Dale Robenbaugh  
237 Paul Street  
Belvidere, NJ 07823

Block 4, Lot 11

Mrs. Lillian Erickson  
241 Paul Street  
Belvidere, NJ 07823

Block 4, Lot 12

Mr. and Mrs. Lewis Thatcher  
255 Paul Street  
Belvidere, NJ 07823

Block 4, Lot 13

Mr. and Mrs. John Meyers  
259 Paul Street  
Belvidere, NJ 07823

Block 4, Lot 14

Ms. Elizabeth C. Rue  
261 Paul Street  
Belvidere, NJ 07823

Block 4, Lot 15

Ms. Elizabeth C. Rue  
263 Paul Street  
Belvidere, NJ 07823

Block 4, Lot 16

Mr. Cecil Cornish  
269 Paul Street  
Belvidere, NJ 07823

Block 4, Lot 17

West Jersey Telephone Company  
256 Paul Street  
Belvidere, NJ 07823

Block 5, Lots 1A, 1B

Mr. Richard Ransom  
187 Market Street  
Belvidere, NJ 07823

Block 5, Lot 2

Mr. George Bush  
181 Market Street  
Belvidere, NJ 07823

Block 5, Lot 3

Mr. George Oakes & Arthur Oakes  
177-179 Market Street  
Belvidere, NJ 07823

Block 5, Lot 4

Mr. and Mrs. Harold Hamlen  
173-175 Market Street  
Belvidere, NJ 07823

Block 5, Lot 5

Mr. and Mrs. Robert Hildebrandt  
171 Market Street  
Belvidere, NJ 07823

Block 5, Lot 6

Mr. and Mrs. Robert Hildebrandt  
167 Market Street  
Belvidere, NJ 07823

Block 5, Lot 7

Mr. and Mrs. Richard Brands  
165 Market Street  
Belvidere, NJ 07823

Block 5, Lot 8

Mr. Roy Yoke & Harry Yoke  
155 Market Street  
Belvidere, NJ 07823

Block 5, Lot 9

Mr. Lester Sabo  
251 Water Street  
Belvidere, NJ 07823

Block 5, Lot 10

Mr. Frederick Boglioli  
249 Water Street  
Belvidere, NJ 07823

Block 5, Lot 11

H & H Pharmacy, Inc.  
247 Water Street  
Belvidere, NJ 07823

Block 5, Lot 12

Ford Furniture Company  
241 Water Street  
Belvidere, NJ 07823

Block 5, Lot 13

Ford Furniture Company  
241 Water Street  
Belvidere, NJ 07823

Block 5, Lot 14

West Jersey Telephone Company  
256 Paul Street  
Belvidere, NJ 07823

Block 5, Lot 15, Re: 155 Rea Market Street

Mr. and Mrs. James Thomas  
237-239 Water Street  
Belvidere, NJ 07823

Block 5, Lot 16

Ms. Bertha Emile Estate  
235 Water Street  
Belvidere, NJ 07823

Block 5, Lot 17

Water Street  
Block 5, Lot 18, Re: 231  
Belvidere, NJ 07823  
229 Water Street  
Mr. Foring Boglioli

JAN 14 1980

*Belvidere H.S. - N.J.*

Mr. and Mrs. David Bray  
225 Water Street  
Belvidere, NJ 07823  
Block 5, Lot 20

Ms. Mildred Kurmes  
227 Water Street  
Belvidere, NJ 07823  
Block 5, Lot 19

Ms. Verna Zink  
223 Water Street  
Belvidere, NJ 07823  
Block 5, Lot 21

Mr. Wayne Maginnis  
Jackson Valley Road  
Washington, NJ 07882

Re: 219 Water Street

Ms. Viola Stout  
217 Water Street  
Belvidere, NJ 07823

Block 5, Lot 23

Ms. Viola Stout  
217 Water Street  
Belvidere, NJ 07823

Block 5, Lot 24

Town of Belvidere  
Water Street  
Belvidere, NJ 07823

Block 5, Lot 39

Town of Belvidere  
Water Street  
Belvidere, NJ 07823

Block 5, Lot 39A

Town of Belvidere  
Water Street  
Belvidere, NJ 07823

Block 5, Lot 40

Mr. and Mrs. Russell Nelson  
430 Green Lane  
Belvidere, NJ 07823

Block 6, Lot 1

Mr. Edward Meissner  
177 Prospect Street  
Belvidere, NJ 07823

Block 6, Lot 2

Mr. and Mrs. Kelsil Young  
171 Prospect Street  
Belvidere, NJ 07823

Block 6, Lot 3

Mr. Lawrence Werkheiser  
165 Prospect Street  
Belvidere, NJ 07823

Block 6, Lot 4

Mr. Lawrence Werkheiser  
165 Prospect Street  
Belvidere, NJ 07823

Block 6, Lot 5

Mr. and Mrs. Norman Deshler  
337 Water Street  
Belvidere, NJ 07823

Block 6, Lot 6

Ms. Betty James  
333 Water Street  
Belvidere, NJ 07823

Block 6, Lot 7

Mr. Herman C. Learn  
329 Water Street  
Belvidere, NJ 07823

Block 6, Lot 8

Mr. N. Dale Detweiler  
327 Water Street  
Belvidere, NJ 07823

Block 6, Lot 9

Mr. and Mrs. Leroy Cole  
323 Water Street  
Belvidere, NJ 07823

Block 6, Lot 10

Mr. Horace Rasely  
319 Water Street  
Belvidere, NJ 07823

Block 6, Lot 11

Town of Belvidere  
Water Street  
Belvidere, NJ 07823

Block 6, Lot 12

Mr. Joseph Parfrey  
315 Water Street  
Belvidere, NJ 07823

Block 6, Lot 13

Widenor Brothers, Inc.  
Market and Water Streets  
Belvidere, NJ 07823

Block 6, Lot 14

Ms. Irene Mensch  
174 Market Street  
Belvidere, NJ 07823

Block 6, Lot 15

Mr. John Birutta  
182 Market Street  
Belvidere, NJ 07823

Block 6, Lot 16

Town of Belvidere/Good Will  
Fire Company, Inc.  
Water Street

Belvidere, NJ 07823

Block 6, Lot 17

Mr. Edward Meissner  
177-Prospect Street  
Belvidere, NJ 07823

Block 6, Lot 18

Mr. and Mrs. Thomas McDonnell  
Rear Market Street  
Belvidere, NJ 07823

Block 6, Lot 19

Mr. Ronald Case  
184 Market Street  
Belvidere, NJ 07823

Block 6, Lot 20

Ms. Virginia Parson  
186 Market Street  
Belvidere, NJ 07823

Block 6, Lot 21

Mr. and Mrs. William Tishuk  
190 Market Street  
Belvidere, NJ 07823

Block 6, Lot 22

Mr. Norman Cummins  
192 Market Street  
Belvidere, NJ 07823

Block 6, Lot 23

JAN 14 1980

Ms. Maude Barbaro  
198 Market Street  
Belvidere, NJ 07823  
Block 6, Lot 26

Mr. and Mrs. Burton Mucklin  
196 Market Street  
Belvidere, NJ 07823  
Block 6, Lot 25

Mr. Robert Griffin  
Hartmans Corners R.D. 1  
Washington, NJ 07882  
Block 6, Lot 24

Mr. Edward Meissner  
177 Prospect Street  
Belvidere, NJ 07823

Block 6, Lot 1A

Mr. Edward Meissner  
177 Prospect Street  
Belvidere, NJ 07823

Block 6, Lot 7A

Ms. Joan Pfachler  
196 Rear Market Street  
Belvidere, NJ 07823

Block 6, Lot 25A

Mr. and Mrs. Henry Wackwitz  
337 Central Avenue  
NEW Providence, NJ 07974

Block 7, Lot 1

Mr. and Mrs. Henry Wackwitz  
337 Central Avenue  
New Providence, NJ 07974

Block 7, Lot 2

Mr. and Mrs. Franklin Barr  
167 Washington Street  
Belvidere, NJ 07823

Block 7, Lot 3

Mr. and Mrs. Benjamin Bosco  
167 Washington Street  
Belvidere, NJ 07823

Block 7, Lot 4

Mr. and Mrs. Donald Dugan  
429 Water Street  
Belvidere, NJ 07823

Block 7, Lot 5

Mr. and Mrs. Floyd Scarlett  
425 Water Street  
Belvidere, NJ 07823

Block 7, Lot 6

Mrs. John Monty  
423 Water Street  
Belvidere, NJ 07823

Block 7, Lot 7

G. Hiram Buchman, Inc.  
Water Street  
Belvidere, NJ 07823

Block 7, Lot 8

G. Hiram Buchman, Inc.  
Water Street  
Belvidere, NJ 07823

Block 7, Lot 9

Mr. Andrew Smaracko  
162-164 Prospect St.  
Belvidere, NJ 07823

Block 7, Lot 10

Ms. Helen Currie Estate  
168 Prospect Street  
Belvidere, NJ 07823

Block 7, Lot 11

Ms. Rosalene Moser  
170 Prospect Street  
Belvidere, NJ 07823

Block 7, Lot 12

Belvidere Rotary Club  
174 Prospect St.  
Belvidere, NJ 07823

Block 7, Lot 13

Mr. Charles Spangenberg  
176 Prospect St.  
Belvidere, NJ 07823

Block 7, Lot 14

Mr. and Mrs. Robert Wolfinger  
525-527 Water St.  
Belvidere, NJ 07823

Block 8, Lot 3

Mr. Frank Rittenhouse  
521-523 Water St.  
Belvidere, NJ 07823

Block 8, Lot 4

Mr. and Mrs. Stanley Barker  
519 Rear Water St.  
Belvidere, NJ 07823

Block 8, Lot 6

Ms. Cora Yetter  
515 Water St.  
Belvidere, NJ 07823

Block 8, Lot 7

Mr. and Mrs. James Rudd  
513 Water St.  
Belvidere, NJ 07823

Block 8, Lot 8

Mr. and Mrs. Gilbert Gallagher  
505 Water St.  
Belvidere, NJ 07823

Block 8, Lot 9

Mr. and Mrs. Richard Hayes  
501 Water St.  
Belvidere, NJ 07823

Block 8, Lot 10

Mr. William Cole  
166 Washington Street  
Belvidere, NJ 07823

Block, 8, Lot 11

Mr. John Conklin  
170 Washington St.  
Belvidere, NJ 07823

Block 8, Lot 12

Mr. and Mrs. William Vannatta

Mr. and Mrs. Stanley Barker  
519 Rear Water St.  
Belvidere, NJ 07823

Block 8, Lot 5A

Mr. William Cole  
166 Washington St.  
Belvidere, NJ 07823

Block 8, Lot 11A

Mr. George Kochis  
Corner Water & Adams Streets  
Newark, NJ 07100

JAN 14 1980

Mr. Edward Hoyt  
519 Oxford St.  
Belvidere, NJ 07823  
Block 10, Lot 9

County of Warren  
Hardwick St.  
Belvidere, NJ 07823  
Block 10, Lot 8

Mr. James Mason  
537 Oxford St.  
Belvidere, NJ 07823  
Block 10, Lot 7

Mr. Donald Whiteside  
515 Oxford St.  
Belvidere, NJ 07823  
Block 10, Lot 10

Mr. James Smickle  
511 Oxford St.  
Belvidere, NJ 07823  
Block 10, Lot 11

Ms. Marion Williams  
507 Oxford St.  
Belvidere, NJ 07823  
Block 10, Lot 12

D & H Realty Company  
Water and Prospect Streets  
Belvidere, NJ 07823  
Block 10, Lot 13

Mr. and Mrs. Carl Hess  
420 Water St.  
Belvidere, NJ 07823  
Block 10, Lot 14

Mr. and Mrs. Richard Lockwitch  
424 Water St.  
Belvidere, NJ 07823  
Block 10, Lot 15

Mr. and Mrs. Victor Gabich  
430 Water St.  
Belvidere, NJ 07823  
Block 10, Lot 16

Mr. Stanley Scott  
20 Washington St.  
Belvidere, NJ 07823  
Block 10, Lot 17

Mr. A. Scott  
6 Washington St.  
Belvidere, NJ 07823  
Block 10, Lot 18

Mr. and Mrs. Gene Brandt  
4 Washington St.  
Belvidere, NJ 07823  
Block 10, Lot 19

Mr. Raymond Learn  
504-506 Water St.  
Belvidere, NJ 07823  
Block 10, Lot 20

Mr. John Johnman  
510 Water St.  
Belvidere, NJ 07823  
Block 10, Lot 21

Mr. and Mrs. William Seguine  
514 Water St.  
Belvidere, NJ 07823  
Block 10, Lot 22

Ms. Edith Barton  
518-520 Water St.  
Belvidere, NJ 07823  
Block 10, Lot 23

Mr. M. Snover  
522 Water St.  
Belvidere, NJ 07823  
Block 10, Lot 24

Mr. Alfred Beasley  
526 Water St.  
Belvidere, NJ 07823  
Block 10, Lot 25

Mr. and Mrs. Robert Hoppe  
19 Adams St.  
Belvidere, NJ 07823  
Block 10, Lot 26

Belvidere Narrow Fabric, Inc.  
105 E. 29th St.  
New York, NY 10016  
Block 10, Lot 27

Mr. and Mrs. Robert Hoppe  
19 Adams Street  
Belvidere, NJ 07823  
Block 10, Lot 28

Ms. Ann Hunt  
2 Adams St.  
Belvidere, NJ 07823  
Block 10, Lot 29

JAN 14 1980

Ms. Myrtle Flora  
10 Adams St.  
Belvidere, NJ 07823  
Block 10, Lot 30

Adelbert Hunt Estate  
14 Adams St.  
Belvidere, NJ 07823  
Block 10, Lot 31

Ms. Varila Hoffman  
16 Adams St.  
Belvidere, NJ 07823  
Block 10, Lot 32

Mr. Earl Learn  
18 Adams St.  
Belvidere, NJ 07823  
Block 10, Lot 33

Mr. Raymond Learn  
20-22 Adams St.  
Belvidere, NJ 07823  
Block 10, Lot 34

Mr. and Mrs. Horace Baylor  
24 Adams St.  
Belvidere, NJ 07823  
Block 10, Lot 35

Mr. and Mrs. Ronald Hoadley  
602 Water St.  
Belvidere, NJ 07823  
Block 10, Lot 36

Mr. Robert Dold  
612 Water St.  
Belvidere, NJ 07823  
Block 10, Lot 37

Mr. Sven Johnson

D & H Realty Co.  
Water and Prospect Streets  
Belvidere, NJ 07823  
Block 10, Lot 13A

Mr. and Mrs. Layton Snover  
9 Adams St.  
Belvidere, NJ 07823  
Block 10, Lot 25A

D & H Realty Co.  
Water and Prospect Streets  
Belvidere, NJ 07823  
Block 10, Lot 17A

D & H Realty Co.  
Water and Prospect Streets  
Belvidere, NJ 07823  
Block 10, Lot 13B



Ms. Joyce Henwood  
317 Mill St.  
Belvidere, NJ 07823  
Block 11, Lot 34

Mr. Jerome Jackson  
315 Mill St.  
Belvidere, NJ 07823  
Block 11, Lot 35

Mr. and Mrs. Thomas Gould  
303-313 Mill St.  
Belvidere, NJ 07823  
Block 11, Lot 36

Mr. Harold Searles  
301 Mill St.  
Belvidere, NJ 07823  
Block 11, Lot 37

Boglioli & Roseberry  
3 Greenwich St.  
Belvidere, NJ 07823  
Block 11, Lot 38

Mr. and Mrs. William Cole  
304-310 Water St.  
Belvidere, NJ 07823  
Block 11, Lot 6A

Mr. Alfred Peterson  
R.D.  
Blairstown, NJ 07829  
Block 12, Lot 1

Mr. Howard Ott  
300 Greenwich St.  
Belvidere, NJ 07823  
Block 12, Lot 2

Masonic Home Association  
Front St.  
Belvidere, NJ 07823  
Block 12, Lot 3

L.E. Ritter Lumber Co.  
P.O. Box 157  
Belvidere, NJ 07823  
Block 13, Lot 1

Mr. and Mrs. John Thomas  
12 Greenwich St.  
Belvidere, NJ 07823  
Block 13, Lot 2

Mr. and Mrs. John Thomas  
12 Greenwich St.  
Belvidere, NJ 07823  
Block 13, Lot 3

Mr. and Mrs. Thomas Decostea  
87 Front St.  
Belvidere, NJ 07823  
Block 13, Lot 5

Mr. and Mrs. John Thomas  
12 Greenwich St.  
Belvidere, NJ 07823  
Block 13, Lot 2A

Mr. Russell Emele  
212 Water St.  
Belvidere, NJ 07823  
Block 14, Lot 3

Mr. Russell Emele  
212 Water St.  
Belvidere, NJ 07823  
Block 14, Lot 4

Mr. Carl Paul  
214 Water St.  
Belvidere, NJ 07823  
Block 14, Lot 5

Mr. Frederick Tresite  
224 Water St.  
Belvidere, NJ 07823  
Block 14, Lot 6

Ms. Blanche Williams  
228 Water St.  
Belvidere, NJ 07823  
Block 14, Lot 7

Mr. and Mrs. Thomas Theye  
232 Water St.  
Belvidere, NJ 07823  
Block 14, Lot 8

Mr. and Mrs. Dennis Banghart  
234 Water St.  
Belvidere, NJ 07823  
Block 14, Lot 9

Mr. and Mrs. Jesse Dalrymple  
236 Water St.  
Belvidere, NJ 07823  
Block 14, Lot 10

Mr. Joseph Lubowski  
13 Market St.  
Belvidere, NJ 07823  
Block 14, Lot 11

Mr. and Mrs. Jesse Dalrymple  
236 Water St.  
Belvidere, NJ 07823  
Block 14, Lot 12

Mr. and Mrs. Jesse Dalrymple  
236 Water St.  
Belvidere, NJ 07823  
Block 14, Lot 13

Mr. and Mrs. Jesse Dalrymple  
236 Water St.  
Belvidere, NJ 07823  
Block 14, Lot 14

Mr. and Mrs. Jesse Dalrymple  
236 Water St.  
Belvidere, NJ 07823  
Block 14, Lot 15

Mr. and Mrs. Joseph Patize  
2 Greenwich St.  
Belvidere, NJ 07823  
Block 14, Lot 16

Mr. and Mrs. Joseph Patize  
2 Greenwich St.  
Belvidere, NJ 07823  
Block 14, Lot 17

L.E. Ritter Lumber Company  
P.O. Box 157  
Belvidere, NJ 07823  
Block 14, Lot 18

Getty Refining & Marketing Co.  
660 Madison Ave.  
New York, NY 10021  
Block 15, Lot 1

L.E. Ritter Lumber Company  
P.O. Box 157  
Belvidere, NJ 07823  
Block 14, Lot 20

Mr. and Mrs. Richard McCabe  
95 South Water St.  
Belvidere, NJ 07823  
Block 14, Lot 19

JAN 14 1980

Eagle Properties  
130 Main St.  
Flemington, NJ 08022  
Block 15, Lot 2 - Belvidere

Ms. Louise Gross  
84 Front St.  
Belvidere, NJ 07823  
Block 15, Lot 3

Mr. and Mrs. Lester Stout  
116 Greenwich St.  
Belvidere, NJ 07823  
Block 15, Lot 8

American Legion  
Greenwich St.  
Belvidere, NJ 07823  
Block 15, Lot 9

Mr. James Moore  
126 Greenwich St.  
Belvidere, NJ 07823  
Block 15, Lot 10

Ms. Ruth Morey  
128 Greenwich St.  
Belvidere, NJ 07823  
Block 15, Lot 11

Mr. and Mrs. George Cook  
302 Front St.  
Belvidere, NJ 07823  
Block 16, Lot 1

Mr. and Mrs. George Cook  
302 Front St.  
Belvidere, NJ 07823  
Block 16, Lot 2

Mr. and Mrs. Joseph Steinhardt  
107 Greenwich St.  
Belvidere, NJ 07823  
Block 16, Lot 3

American Red Cross  
111 Greenwich St.  
Belvidere, NJ 07823  
Block 16, Lot 4

Mr. Stephen Jasinski  
308-310 Rear Front St.  
Belvidere, NJ 07823

Block 16, Lot 5

Mr. Stephen Jasinski ✓  
308-310 Rear Front St.  
Belvidere, NJ 07823  
Block 16, Lot 6

Mr. and Mrs. George Cook ✓  
302 Front St.  
Belvidere, NJ 07823  
Block 16, Lot 7

Mr. Martin Donns  
316 Front St.  
Belvidere, NJ 07823  
Block 16, Lot 8

Mr. and Mrs. Milton Marine  
318 Front St.  
Belvidere, NJ 07823  
Block 16, Lot 9

Mr. and Mrs. Robert Armstrong  
320 Front St.  
Belvidere, NJ 07823  
Block 16, Lot 10

Mr. and Mrs. Harold Wolfinger  
322 Front St.  
Belvidere, NJ 07823  
Block 16, Lot 11

Mr. and Mrs. Harold Wolfinger  
322 Front St.  
Belvidere, NJ 07823  
Block 16, Lot 12

Mr. and Mrs. Steckel Horebein  
106 Mansfield St.  
Belvidere, NJ 07823  
Block 16, Lot 13

Mr. Warren Freeby  
108 Mansfield St.  
Belvidere, NJ 07823  
Block 16, Lot 14

Mr. and Mrs. Grant Harvey  
110 Mansfield St.  
Belvidere, NJ 07823

Block 16, Lot 15

Ms. Florence Widenor  
112 Mansfield St.  
Belvidere, NJ 07823  
Block 16, Lot 16

Ms. Edith Bartron  
114 Mansfield St.  
Belvidere, NJ 07823  
Block 16, Lot 17

Mr. and Mrs. Fred Miller  
118 Mansfield St.  
Belvidere, NJ 07823  
Block 16, Lot 18

Mr. and Mrs. Chester Gonsky  
122 Mansfield St.  
Belvidere, NJ 07823  
Block 16, Lot 19

Mr. and Mrs. Chester Gonsky ✓  
122 Mansfield St.  
Belvidere, NJ 07823  
Block 16, Lot 20

Mr. and Mrs. Paul Aaroe  
126-128 Mansfield St.  
Belvidere, NJ 07823  
Block 16, Lot 21

Mr. and Mrs. Fred Williams  
130 Mansfield St.  
Belvidere, NJ 07823  
Block 16, Lot 22

Mr. and Mrs. George Wilson  
319 Second St.  
Belvidere, NJ 07823  
Block 16, Lot 23

Ms. Virginia Ducanis  
315 Second St.  
Belvidere, NJ 07823  
Block 16, Lot 24

JAN 14 1980

Ms. Dorothy Shnyder  
305 Second St.  
Belvidere, NJ 07823  
Block 16, Lot 27

Ms. Jean Stark  
309 Second St.  
Belvidere, NJ 07823  
Block 16, Lot 26

Mr. and Mrs. Keith Lukacheck  
313 Second St.  
Belvidere, NJ 07823  
Block 16, Lot 25

Mr. Leon Frankel  
R.D. 1, Mt. View Road  
Washington, NJ 07882

Block 11, Lot 1

Mr. and Mrs. William Vannatta  
5-7 Vannatta Place  
Belvidere, NJ 07823

Block 8, Lot 13

Town of Belvidere,  
Water Street  
Belvidere, NJ 07823

Block 10, Lot 3A

Dale E. Long  
Box 137  
Andover, NJ

Block 11, Lots 2-10 Belvidere

Elam & Popoff  
41 Front St.  
Belvidere, NJ 07823

Block 13, Lot 4

Mr. and Mrs. Joseph D'Imperio  
627 Oxford St.  
Belvidere, NJ 07823

Block 19, Lot 17

Mr. and Mrs. Andrew Mark  
306 Second St.  
Belvidere, NJ 07823

Block 23, Lot 12

Mr. Ernest B. Rowe, Sr.  
519 Water St.  
Belvidere, NJ 07823

Block 8, Lot 5

Mr. and Mrs. Edward Hay  
320 Water St.  
Belvidere, NJ 07823

Block 11, Lot 11

Mr. and Mrs. Edward Hay  
320 Water St.  
Belvidere, NJ 07823

Block 11, Lot 12

Mr. William Crane  
324 Water St.  
Belvidere, NJ 07823

Block 11, Lot 13

Mr. William Crane  
324 Water St.  
Belvidere, NJ 07823

Block 11, Lot 14

G. Hiram Buckman  
314 Water St.  
Belvidere, NJ 07823

Block 11, Lot 15

Mr. and Mrs. William Kinsey  
315 Willow Grove St.  
Hackettstown, NJ 07840

Block 11, Lot 16

WCA Kinsey c/o Exxon Corp.  
P.O. Box 53  
Houston, TX 77001

Block 11, Lot 17

WCA Kinsey c/o Exxon Corp.  
P.O. Box 53  
Houston, TX 77001

Block 11, Lot 18

Mr. and Mrs. Roger Hicks  
3-5 Prospect St.  
Belvidere, NJ 07823

Block 11, Lot 19

Mr. James Poyer  
1-3 Prospect St.  
Belvidere, NJ 07823

Block 11, Lot 20

Mr. Sven Johnson  
Hardwick St.  
Belvidere, NJ 07823  
Block 11, Lot 21

Mr. Sven Johnson  
415 Front Street  
Belvidere, NJ 07823

Block 11, Lot 22

Mr. Sven Johnson  
407 Front St.  
Belvidere, NJ 07823

Block 11, Lot 23

Mr. Sven Johnson  
407 Front St.  
Belvidere, NJ 07823

Block 11, Lot 24

Mr. Harold Henwood  
South Water St.  
Belvidere, NJ 07823

Block 11, Lot 25

Mr. Michael Kupchak  
405 Front St.  
Belvidere, NJ 07823

Mr. Michael Kupchak  
405 Front St.  
Belvidere, NJ 07823

Block 11, Lot 27

Mr. Alfred Davis  
329 Front St.  
Belvidere, NJ 07823

Block 11, Lot 28

Mr. Alfred Davis  
329 Front St.  
Belvidere, NJ 07823

Block 11, Lot 29

G. Hiram Buckman  
314 Water St.  
Belvidere, NJ 07823

Block 11, Lot 30

JAN 14 1980

Mr. and Mrs. Benjamin Bosco  
319 Mill St.  
Belvidere, NJ 07823  
Block 11, Lot 33

First National Bank of  
Belvidere  
323 Front St.  
Belvidere, NJ 07823  
Block 11, Lot 32

Mr. Paul Aaroe  
301 Hardwick St.  
Belvidere, NJ 07823  
Block 11, Lot 31

Town of Belvidere  
Water St.  
Belvidere, NJ 07823  
Block 16, Lot 28

Ms. Dorothy Shnyder  
305 Second St.  
Belvidere, NJ 07823  
Block 16, Lot 29

Ms. Rachel Hoff  
119 Greenwich St.  
Belvidere, NJ 07823  
Block 16, Lot 30

Mr. Roy Guinsler  
7 Salem Drive  
Whippany, NJ 07981  
Block 16, Lot 31 - Belvidere

Mr. Homer Hicks & Robert  
Hicks  
103-109 Mansfield St.  
Belvidere, NJ 07823  
Block 17, Lot 1

First Nat'l Bank of Belvidere  
101-103 Mansfield St.  
Belvidere, NJ 07823  
Block 17, Lot 2

First Nat'l Bank of Belvidere  
410-414 Front St.  
Belvidere, NJ 07823  
Block 17, Lot 3

Washington Building  
416 Front St.  
Belvidere, NJ 07823  
Block 17, Lot 4

Mr. and Mrs. Kenneth Beers  
420 Front St.  
Belvidere, NJ 07823  
Block 17, Lot 5

Mr. and Mrs. Kenneth Beers  
428 Front St.  
Belvidere, NJ 07823  
Block 17, Lot 6

Ms. Kathryn Shoemaker  
430 Front St.  
Belvidere, NJ 07823  
Block 17, Lot 7

County of Warren  
Second St.  
Belvidere, NJ 07823  
Block 17, Lot 9

County of Warren  
Second St.  
Belvidere, NJ 07823  
Block 17, Lot 11

County of Warren  
Second St.  
Belvidere, NJ 07823  
Block 18, Lot 1

Mr. and Mrs. Teddy Cole  
643 Oxford St.  
Belvidere, NJ 07823  
Block 19, Lot 11

Mr. Raymond Wolfinger  
641 Oxford St.  
Belvidere, NJ 07823  
Block 19, Lot 12

Mr. Ronald Williamson  
639 Oxford St.  
Belvidere, NJ 07823  
Block 19, Lot 13

Mr. and Mrs. John Smickle  
637 Oxford St.  
Belvidere, NJ 07823  
Block 19, Lot 14

Mr. Arthur Haring  
635 Oxford St.  
Belvidere, NJ 07823  
Block 19, Lot 15

Mr. and Mrs. John Dennis  
631 Oxford St.  
Belvidere, NJ 07823  
Block 19, Lot 16

Mr. and Mrs. Henry Dinger  
623 Oxford St.  
Belvidere, NJ 07823  
Block 19, Lot 18

Ms. Margaret Stopp  
621 Oxford St.  
Belvidere, NJ 07823  
Block 19, Lot 19

Mr. and Mrs. Stephen Porter  
619 Oxford St.  
Belvidere, NJ 07823  
Block 19, Lot 20

Mr. and Mrs. David Bray  
613 Oxford St.  
Belvidere, NJ 07823  
Block 19, Lot 21

Ms. Edith Bartron  
611 Oxford St.  
Belvidere, NJ 07823  
Block 19, Lot 22

Mr. and Mrs. Joseph Lubowski  
607 Oxford St.  
Belvidere, NJ 07823  
Block 19, Lot 23

Fabline Albanese  
620 Oxford St.  
Belvidere, NJ 07823  
Block 20, Lot 1

Ms. Lenora Franklin  
626 Oxford St.  
Belvidere, NJ 07823  
Block 20, Lot 2

Mr. and Mrs. Edward Dowdell  
601 Third St.  
Belvidere, NJ 07823  
Block 20, Lot 3

Mr. and Mrs. Russell Emele  
607 Third St.  
Belvidere, NJ 07823  
Block 20, Lot 4

JAN 14 1980

Mr. Robert Miers  
634 Oxford St.  
Belvidere, NJ 07823  
Block 20, Lot 7

Mr. Slias Smith  
615 Third St.  
Belvidere, NJ 07823  
Block 20, Lot 5

Mr. John Boehmer  
613 Third St.  
Belvidere, NJ 07823  
Block 20, Lot 5

Mr. and Mrs. Alan Frosch  
619 Third St.  
Belvidere, NJ 07823  
Block 20, Lot 8

Mr. and Mrs. Harvey Wolfinger  
623 Third St.  
Belvidere, NJ 07823  
Block 20, Lot 9

Blue Mill Realty  
Route 206  
Flanders, NJ 07836  
Block 20, Lot 10 - Belvidere

Ms. Carol Cullen  
518 Second Street  
Belvidere, NJ 07823  
Block 21, Lot 1

Mr. Joseph Albones  
522 Second Street  
Belvidere, NJ 07823  
Block 21, Lot 2

Mr. and Mrs. Charles Geary  
526 Second St.  
Belvidere, NJ 07823  
Block 21, Lot 3

Ms. Lena Brown  
530 Second St.  
Belvidere, NJ 07823  
Block 21, Lot 4

Ms. Nellie Buchman Estate  
212 Knowton St.  
Belvidere, NJ 07823  
Block 21, Lot 5

Ms. Mary Roseberry  
529 Third St.  
Belvidere, NJ 07823  
Block 21, Lot 6

Mr. and Mrs. Lawrence Gleason  
625 Third St.  
Belvidere, NJ 07823  
Block 21, Lot 7

Mr. and Mrs. Robert Sawran  
519 Third St.  
Belvidere, NJ 07823  
Block 21, Lot 8

Mr. Robert Smith  
511 Third St.  
Belvidere, NJ 07823  
Block 21, Lot 9

Dr. L. Nilsson  
222 Hardwick St.  
Belvidere, NJ 07823  
Block 21, Lot 10

Mr. Edward Kissinger  
225 Hardwick St.  
Belvidere, NJ 07823  
Block 21, Lot 11

United Methodist Church  
Hardwick St.  
Belvidere, NJ 07823  
Block 21, Lot 12

Mr. and Mrs. Robert Lubowiki  
514 Second St.  
Belvidere, NJ 07823  
Block 21, Lot 13

Mr. and Mrs. Steven Cordes  
512 Second St.  
Belvidere, NJ 07823  
Block 21, Lot 14

Mr. Bross Samuel  
209 Hardwick St.  
Belvidere, NJ 07823  
Block 21, Lot 15

Mr. and Mrs. Albert Hawes  
205 Hardwick St.  
Belvidere, NJ 07823  
Block 21, Lot 16

Coopersmith  
203 Hardwick St.  
Belvidere, NJ 07823  
Block 21, Lot 17

County of Warren  
Second St.  
Belvidere, NJ 07823  
Block 22, Lot 1

County of Warren  
Second St.  
Belvidere, NJ 07823  
Block 23, Lot 1

United Presbyterian Church  
Mansfield St.  
Belvidere, NJ 07823  
Block 23, Lot 2

Mr. and Mrs. Byron Riley  
228 Mansfield St.  
Belvidere, NJ 07823  
Block 23, Lot 3

G.E. Setzer  
315 Third St.  
Belvidere, NJ 07823  
Block 23, Lot 4

Mr. Albert Barrick  
311 Third St.  
Belvidere, NJ 07823  
Block 23, Lot 5

Mrs. Franklin Dell  
309 Third St.  
Belvidere, NJ 07823  
Block 23, Lot 6

D. Barbaro  
19 Belvidere Ave.  
Belvidere, NJ 07823  
Block 23, Lot 7

Mr. and Mrs. Frank Hodges  
303 Third St.  
Belvidere, NJ 07823  
Block 23, Lot 8

Mr. and Mrs. Thomas Reed  
217 Greenwich St.  
Belvidere, NJ 07823  
Block 23, Lot 9

Mr. and Mrs. Andrew Szeromi  
202 Greenwich St.  
Belvidere, NJ 07823  
Block 24, Lot 2

Ms. Nina Atwood  
302 Second St.  
Belvidere, NJ 07823  
Block 23, Lot 11

Mr. James Channing  
215 Greenwich St.  
Belvidere, NJ 07823  
Block 23, Lot 10

JAN 14 1980

Donald Roseberry Estate  
204-208 Greenwich St.  
Belvidere, NJ 07823

Block 24, Lot 3

Mr. Charles Dawey  
210 Greenwich St.  
Belvidere, NJ 07823

Block 24, Lot 4

Mr. and Mrs. John Lewis  
214 Greenwich St.  
Belvidere, NJ 07823

Block 24, Lot 5

Mr. and Mrs. Clyde Marlett  
232 Greenwich St.  
Belvidere, NJ 07823

Block 24, Lot 6

Mr. Howard Ott ✓  
300 Greenwich St.  
Belvidere, NJ 07823

Block 24, Lot 7

Mr. Fred Sanders  
314 Greenwich St.  
Belvidere, NJ 07823

Block 24, Lot 8

Mr. and Mrs. Peter Kettle  
302 Mansfield St.  
Belvidere, NJ 07823

Block 26, Lot 1

Town of Belvidere ✓  
Water St.  
Belvidere, NJ 07823

Block 26, Lot 7

Mr. and Mrs. Dickinson  
402 Third St.  
Belvidere, NJ 07823

Block 27, Lot 1

Ms. Helen Roseberry  
404 Third St.  
Belvidere, NJ 07823

Block 27, Lot 2

St. Mary's Episcopal Church  
Third St.  
Belvidere, NJ 07823

Block 27, Lot 3

Mr. and Mrs. Joseph Steinhardt  
422 Third St.  
Belvidere, NJ 07823

Block 27, Lot 4

Dr. Stanton Sykes  
428 Third St.  
Belvidere, NJ 07823

Block 27, Lot 5

Mr. Orval Hoffman  
317 Mansfield St.  
Belvidere, NJ 07823

Block 27, Lot 13

Ms. Clara Smith  
313 Mansfield St.  
Belvidere, NJ 07823

Block 27, Lot 14

Mr. Henry Whitney  
530 Third St.  
Belvidere, NJ 07823

Block 28, Lot 1

Mr. George Marshall  
526 Third St.  
Belvidere, NJ 07823

Block 28, Lot 2

Ms. Mary Louise Swetman  
520 Third St.  
Belvidere, NJ 07823

Block 28, Lot 3

Mr. and Mrs. Joseph Albanese  
514 Third St.  
Belvidere, NJ 07823

Block 28, Lot 16

Mr. Paul Aaroe ✓  
301 Hardwick St.  
Belvidere, NJ 07823

Block 28, Lot 17

Mr. and Mrs. Carl Cortezzo  
604 Third St.  
Belvidere, NJ 07823

Block 29, Lot 1

Mr. and Mrs. Michael Carbody  
608 Third St.  
Belvidere, NJ 07823

Block 29, Lot 2

Mr. and Mrs. Bruno Pisantello  
101 Mansfield St.  
Belvidere, NJ 07823

Block 29, Lot 3

Mr. and Mrs. Steven Lubowicki  
620 Third St.  
Belvidere, NJ 07823

Block 29, Lot 4

Mr. and Mrs. Robert Heater  
626 Third St.  
Belvidere, NJ 07823

Block 29, Lot 5

Mr. Harold Smith ✓  
628 Third St.  
Belvidere, NJ 07823

Block 29, Lot 6

Mr. John Thompson  
632 Third St.  
Belvidere, NJ 07823

Block 29, Lot 7

