

HARRISVILLE HISTORIC AND ARCHITECTURAL RESOURCES SURVEY
INDIVIDUAL INVENTORY FORM

DISTRICT: SITE #:
-- IP-24

PROPERTY NAME (HISTORIC): Kendall Cottage	OWNER (ORIGINAL): Joel Kendall
PROPERTY NAME: "Silver Lake Cottage"	OWNER: Robert and Hilary Kingsbury
LOCATION: On the north side of Silver Lake Road.	ADDRESS: Silver Lake Road RFD, Marlborough, NH 03455
UTM REFERENCES: 18-733375-4758575	ACREAGE: 2.3 RANGE/LOT: X-19-1
USGS QUADRANGLE: Monadnock	VERBAL BOUNDARY DESCRIPTION/JUSTIFICATION: See Site Map
DATE: 1798	
SOURCE: Deeds and Tax Records	

PHYSICAL DESCRIPTION: Like the house at nearby Wellscroft Farm (IP-23) this is a 1½ story three bay white clapboard cape cottage with a large central chimney. Its center entry has a completely unadorned surround and there are no shutters at its 1/1 sash windows which, like the entry door and two shed-roofed dormers, are late 19th century additions. A wing of approximately the same shape and volume as the main body of the house was added to the northeast corner c.1930.

The house faces south toward a large barn across the road. Like the house, the barn survives in two sections, one old and possibly contemporary with the house and one of

STATEMENT OF SIGNIFICANCE:

(Cont'd)

"Silver Lake Cottage" is a good surviving example of a late 18th century New Hampshire hill farm cape cottage of the type still found in several upland Harrisville locations (cf. IP-3) in Eastview, HRD-1A in the Harrisville Rural District, and PD-7 in Pottersville). It is additionally significant for the survival of its early barn which, with the house, provides a clear visual demonstration of the farm's original building pattern (comparable to that at IP-2).

Built in what was then Nelson by a farmer from Dublin who supplemented his income as a cordwainer, it has also been owned by Darius Farwell, in Harrisville's first group of three selectmen, Whitcomb French Jr. (cf. PD-7) and Charles Albert Seaver (cf. IP-22).

It satisfies Criteria A and C of the National Register of Historic Places.

REFERENCES:

- Deed
- History of Dublin
- Kingsbury, Hilary. Personal interview, October 3, 1983.
- Tax Records

MAP: SEE CONTINUATION SHEET

DESCRIPTION OF VIEW:

Front elevation (NE)
Facing southwest

PHOTOGRAPHER: L. Shonk

NEGATIVE FILE #: 12-11; 8/18/83

RECORDED BY Shonk/Taves/Cini

SPONSORING ORGANIZATION:

Historic Harrisville, Inc.

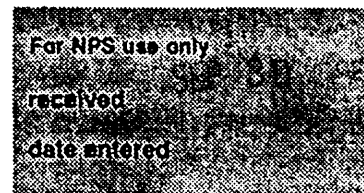
DATE: October 1983



SEP 1

United States Department of the Interior
National Park Service

**National Register of Historic Places
Inventory—Nomination Form**



Continuation sheet Kendall Cottage

Item number IP-24

Page 2

PHYSICAL DESCRIPTION:

c. 1930 which has been used as a poultry house. It is unusual in that it has no hay fork or track.

United States Department of the Interior
National Park Service

National Register of Historic Places Inventory—Nomination Form

For NPS use only

received

date entered

Continuation sheet

Item number IP-24

Page

DESCRIPTION OF VIEW:

Barn front elevation
Facing northeast

PHOTOGRAPHER: L. Shonk

NEGATIVE FILE #: 19-8; 2/6/84



DESCRIPTION OF VIEW:

PHOTOGRAPHER:

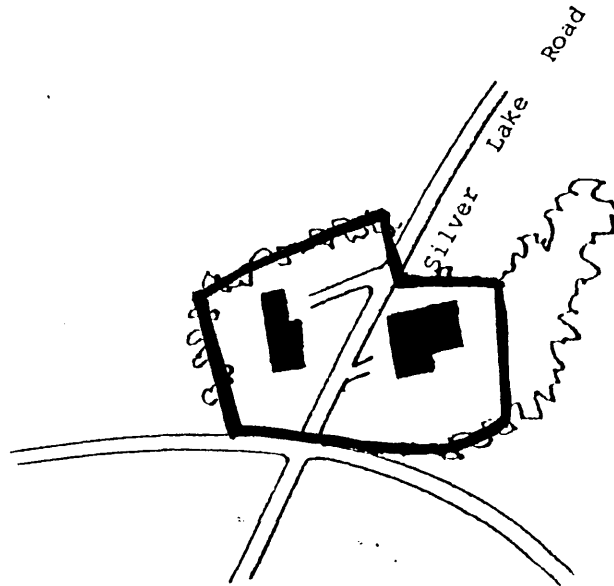
NEGATIVE FILE #:

HARRISVILLE HISTORIC AND ARCHITECTURAL RESOURCES SURVEY
INDIVIDUAL INVENTORY FORM

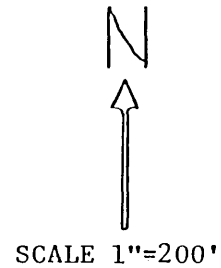
DISTRICT
--

SITE #
IP-24

PROPERTY NAME (HISTORIC): Kendall Cottage	OWNER (ORIGINAL): Joel Kendall
PROPERTY NAME: "Silver Lake Cottage"	OWNER: Robert and Hilary Kingsbury
LOCATION: On the north side of Silver Lake Road.	ADDRESS: Silver Lake Road RFD Marlborough, NH 03455
	ACREAGE: 1.5 RANGE/LOT: X-19-1



- Contributing
- Non-contributing



VERBAL BOUNDARY DESCRIPTION / JUSTIFICATION:

Bounded on the north by the edge of trees, on the east by an arbitrary line 100' east of the barn to the edge of trees on the south and on the south and west by the edge of trees.

Includes the immediate visual surroundings incorporating the features contributing to the property's architectural and historical significance.

Designated as IP-24 on Town of Harrisville Map.

The boundaries of the property are indicated by a heavy black line on the sketch map above.

United States Department of the Interior
National Park Service

National Register of Historic Places
Inventory—Nomination Form

For NPS use only
received 9/30/86
date entered

Continuation sheet

Item number

Page 3

Multiple Resource Area
Thematic Group

Name Harrisville MRA
State Cheshire County, NEW HAMPSHIRE

Nomination/Type of Review

Date/Signature

- | | | | | |
|-------------------------------------|--------------------|-----|--------|------------------------|
| 21. Clymer House ✓ | Substantive Review | for | Keeper | Patrick Andrus 1/14/88 |
| | | | Attest | Beth L. Sarge 1/14/88 |
| 22. Farwell, Corbin C., Homestead ✓ | Substantive Review | for | Keeper | Patrick Andrus 1/14/88 |
| | | | Attest | Beth L. Sarge 1/14/88 |
| 23. Fasnacloich ✓ | Substantive Review | for | Keeper | Patrick Andrus 1/14/88 |
| | | | Attest | Beth L. Sarge 1/14/88 |
| 24. Kendall Cottage ✓ | Substantive Review | for | Keeper | Patrick Andrus 1/14/88 |
| | | | Attest | Beth L. Sarge 1/14/88 |
| 25. Needham House ✓ | Substantive Review | for | Keeper | Patrick Andrus 1/14/88 |
| | | | Attest | Beth L. Sarge 1/14/88 |
| 26. Point Comfort ✓ | Substantive Review | for | Keeper | Patrick Andrus 1/14/88 |
| | | | Attest | Beth L. Sarge 1/14/88 |
| 27. Raubold House ✓ | Substantive Review | for | Keeper | Patrick Andrus 1/14/88 |
| | | | Attest | Beth L. Sarge 1/14/88 |
| 28. Silver Lake Farm ✓ | Substantive Review | for | Keeper | Patrick Andrus 1/14/88 |
| | | | Attest | Beth L. Sarge 1/14/88 |
| 29. Smith--Mason Farm ✓ | Substantive Review | for | Keeper | Patrick Andrus 1/14/88 |
| | | | Attest | Beth L. Sarge 1/14/88 |
| 30. Willard Homestead ✓ | Substantive Review | for | Keeper | Patrick Andrus 1/14/88 |
| | | | Attest | Beth L. Sarge 1/14/88 |