



UNITED STATES DEPARTMENT OF THE INTERIOR
NATIONAL PARK SERVICE

NATIONAL REGISTER OF HISTORIC PLACES

PROPERTY PHOTOGRAPH FORM

(Type all entries - attach to or enclose with photograph)

STATE Maine	
COUNTY Cumberland	
FOR NPS USE ONLY	
ENTRY NUMBER	DATE
FEB 16 1973	

SEE INSTRUCTIONS

1. NAME

COMMON: Stroudwater Historic District

AND/OR HISTORIC:

2. LOCATION

STREET AND NUMBER:

CITY OR TOWN:

Portland

STATE:

Maine

CODE


23

COUNTY:

Cumberland

CODE

005



3. PHOTO REFERENCE

PHOTO CREDIT: Mrs. Peter S. Plumb

DATE OF PHOTO: January, 1972

NEGATIVE FILED AT:

Greater Portland Landmarks, Inc., Portland, Maine

4. IDENTIFICATION

DESCRIBE VIEW, DIRECTION, ETC.

Photo #3:

David Patrick House, 1743. View of the front of the house which faces northeast.



TATE HOUSE
1872

UNITED STATES DEPARTMENT OF THE INTERIOR
NATIONAL PARK SERVICE

NATIONAL REGISTER OF HISTORIC PLACES
PROPERTY PHOTOGRAPH FORM

(Type all entries - attach to or enclose with photograph)

STATE Maine	
COUNTY Cumberland	
FOR NPS USE ONLY	
ENTRY NUMBER FEB 16 1973	DATE

1. NAME

COMMON: Stroudwater Historic District
AND/OR HISTORIC:

2. LOCATION

STREET AND NUMBER:

CITY OR TOWN:

Portland

STATE:

Maine

CODE

23

COUNTY

Cumberland

CODE

005

3. PHOTO REFERENCE

PHOTO CREDIT: Donald E. Johnson

DATE OF PHOTO: September, 1971

NEGATIVE FILED AT:


18 Reed Street, Westbrook, Maine

4. IDENTIFICATION

DESCRIBE VIEW, DIRECTION, ETC.

Photo #5:

George Tate House, 1755. View of the front of the house which faces northeast.



SEE INSTRUCTIONS



UNITED STATES DEPARTMENT OF THE INTERIOR
NATIONAL PARK SERVICE

NATIONAL REGISTER OF HISTORIC PLACES
PROPERTY PHOTOGRAPH FORM

(Type all entries - attach to or enclose with photograph)

STATE	Maine
COUNTY	Cumberland
FOR NPS USE ONLY	
ENTRY NUMBER	DATE
	FEB 1 1973

1. NAME
COMMON: Stroudwater Historic District
AND/OR HISTORIC:

2. LOCATION
STREET AND NUMBER:
CITY OR TOWN:

Portland

STATE:

Maine

CODE

23

COUNTY:

Cumberland

CODE

005

3. PHOTO REFERENCE

PHOTO CREDIT: Donald E. Johnson

DATE OF PHOTO: September, 1971

NEGATIVE FILED AT:


18 Reed Street, Westbrook, Maine

4. IDENTIFICATION

DESCRIBE VIEW, DIRECTION, ETC.

Photo #5:

Parlor of the George Tate House, 1755



SEE INSTRUCTIONS



UNITED STATES DEPARTMENT OF THE INTERIOR
NATIONAL PARK SERVICE

NATIONAL REGISTER OF HISTORIC PLACES
PROPERTY PHOTOGRAPH FORM

(Type all entries - attach to or enclose with photograph)

STATE Maine	
COUNTY Cumberland	
FOR NPS USE ONLY	
ENTRY NUMBER	DATE
	FEB 16 1973

1. NAME

COMMON: Stroudwater Historic District

AND/OR HISTORIC:

2. LOCATION

STREET AND NUMBER:

CITY OR TOWN:

Portland

STATE:

Maine

CODE


23

COUNTY:

Cumberland

CODE

005



3. PHOTO REFERENCE

PHOTO CREDIT: Mrs. Peter S. Plumb

DATE OF PHOTO: January, 1972

NEGATIVE FILED AT:

Greater Portland Landmarks, Inc., Portland, Maine

4. IDENTIFICATION

DESCRIBE VIEW, DIRECTION, ETC.

Photo #6:

Francis Waldo House, c. 1765. View of the house from the northwest.
The house faces south.

SEE INSTRUCTIONS



UNITED STATES DEPARTMENT OF THE INTERIOR
NATIONAL PARK SERVICE

NATIONAL REGISTER OF HISTORIC PLACES

PROPERTY PHOTOGRAPH FORM

(Type all entries - attach to or enclose with photograph)

STATE	Maine
COUNTY	Cumberland
FOR NPS USE ONLY	
ENTRY NUMBER	DATE
FEB 16 1973	

1. NAME

COMMON: Stroudwater Historic District

AND/OR HISTORIC:

2. LOCATION

STREET AND NUMBER:

CITY OR TOWN:

Portland

STATE:

Maine

CODE

23

COUNTY:

Cumberland

CODE

005

3. PHOTO REFERENCE

PHOTO CREDIT: Mrs. Peter S. Plumb

DATE OF PHOTO: January, 1972

NEGATIVE FILED AT:


Greater Portland Landmarks, Inc., Portland, Maine

4. IDENTIFICATION

DESCRIBE VIEW, DIRECTION, ETC.

Photo #9:

The Cumberland and Oxford Canal, completed 1830. View looking north.



SEE INSTRUCTIONS



UNITED STATES DEPARTMENT OF THE INTERIOR
NATIONAL PARK SERVICE

NATIONAL REGISTER OF HISTORIC PLACES
PROPERTY PHOTOGRAPH FORM

(Type all entries - attach to or enclose with photograph)

STATE Maine	
COUNTY Cumberland	
FOR NPS USE ONLY	
ENTRY NUMBER	DATE FEB 18 1972

1. NAME

COMMON: Stroudwater Historic District

AND/OR HISTORIC:

2. LOCATION

STREET AND NUMBER:

CITY OR TOWN:

Portland

STATE:

Maine

CODE


23

COUNTY:

Cumberland

CODE

005



3. PHOTO REFERENCE

PHOTO CREDIT: Mrs. Peter S. Plumb

DATE OF PHOTO: January, 1972

NEGATIVE FILED AT:

Greater Portland Landmarks, Inc., Portland, Maine

4. IDENTIFICATION

DESCRIBE VIEW, DIRECTION, ETC.

Photo #10:
Samuel Fickett House, 1795. View of the front of the house which faces east.

SEE INSTRUCTIONS



UNITED STATES DEPARTMENT OF THE INTERIOR
NATIONAL PARK SERVICE

NATIONAL REGISTER OF HISTORIC PLACES
PROPERTY PHOTOGRAPH FORM

(Type all entries - attach to or enclose with photograph)

STATE Maine	
COUNTY Cumberland	
FOR NPS USE ONLY	
ENTRY NUMBER	DATE
FEB	16 1973

SEE INSTRUCTIONS

1. NAME

COMMON: Stroudwater Historic District
AND/OR HISTORIC:

2. LOCATION

STREET AND NUMBER:

CITY OR TOWN:

Portland

STATE:

Maine

CODE


23

COUNTY

Cumberland

CODE

005



3. PHOTO REFERENCE

PHOTO CREDIT: Mrs. Peter S. Plumb

DATE OF PHOTO: January, 1972

NEGATIVE FILED AT:

Greater Portland Landmarks, Inc., Portland, Maine

4. IDENTIFICATION

DESCRIBE VIEW, DIRECTION, ETC.

Photo #13:

Captain James Means House, 1797. View of the rear of the house, now used as the front, which faces west.



UNITED STATES DEPARTMENT OF THE INTERIOR
NATIONAL PARK SERVICE

NATIONAL REGISTER OF HISTORIC PLACES
PROPERTY PHOTOGRAPH FORM

(Type all entries - attach to or enclose with photograph)

STATE Maine	
COUNTY Cumberland	
FOR NPS USE ONLY	
ENTRY NUMBER	DATE
	FEB 18 1973

SEE INSTRUCTIONS

1. NAME

COMMON: Stroudwater Historic District

AND/OR HISTORIC:

2. LOCATION

STREET AND NUMBER:

CITY OR TOWN:

Portland

STATE:

Maine

CODE


23

COUNTY:

Cumberland

CODE

005



3. PHOTO REFERENCE

PHOTO CREDIT: Mrs. Peter S. Plumb

DATE OF PHOTO: January, 1972

NEGATIVE FILED AT:

Greater Portland Landmarks, Inc., Portland, Maine

4. IDENTIFICATION

DESCRIBE VIEW, DIRECTION, ETC.

Photo #17:

Tristram and Samuel Stevens House, 1805. View of the front of the house from the east. The house faces northeast.




UNITED STATES DEPARTMENT OF THE INTERIOR
NATIONAL PARK SERVICE

NATIONAL REGISTER OF HISTORIC PLACES
PROPERTY PHOTOGRAPH FORM

(Type all entries - attach to or enclose with photograph)

STATE Maine	
COUNTY Cumberland	
FOR NPS USE ONLY	
ENTRY NUMBER	DATE
	FEB 16 1973



1. NAME

COMMON: Stroudwater Historic District
AND/OR HISTORIC:

2. LOCATION

STREET AND NUMBER:
CITY OR TOWN:
Portland
STATE:
Maine
CODE COUNTY CODE
23 Cumberland 005

3. PHOTO REFERENCE

PHOTO CREDIT: Mrs. Peter S. Plumb
DATE OF PHOTO: January, 1972
NEGATIVE FILED AT:
Greater Portland Landmarks, Inc., Portland, Maine

4. IDENTIFICATION

DESCRIBE VIEW, DIRECTION, ETC.
Photo #24:
Martin Hawes House, 1835. View from the north. The house faces north-east.

SEE INSTRUCTIONS




UNITED STATES DEPARTMENT OF THE INTERIOR
NATIONAL PARK SERVICE

NATIONAL REGISTER OF HISTORIC PLACES
PROPERTY PHOTOGRAPH FORM

(Type all entries - attach to or enclose with photograph)

STATE Maine	
COUNTY Cumberland	
FOR NPS USE ONLY	
ENTRY NUMBER	DATE
	FEB 6 1973



SEE INSTRUCTIONS

1. NAME

COMMON: Stroudwater Historic District
AND/OR HISTORIC:

2. LOCATION

STREET AND NUMBER:

CITY OR TOWN:

Portland

STATE:

Maine

CODE

23

COUNTY:

Cumberland

CODE

005

3. PHOTO REFERENCE

PHOTO CREDIT: Mrs. Peter S. Plumb

DATE OF PHOTO: January, 1972

NEGATIVE FILED AT:

Greater Portland Landmarks, Inc., Portland, Maine

4. IDENTIFICATION

DESCRIBE VIEW, DIRECTION, ETC.

Photo #39:

Stroudwater Village rising above the western bank of the Fore River where the mills and shipyards were located. View looking west from the eastern bank of the river where the canal passed.