

UNITED STATES DEPARTMENT OF THE INTERIOR
NATIONAL PARK SERVICE

PH0506923

DATA SHEET

FOR NPS USE ONLY

RECEIVED

NOV 14 1977

DATE ENTERED

MAR 30 1978

NATIONAL REGISTER OF HISTORIC PLACES
INVENTORY -- NOMINATION FORMSEE INSTRUCTIONS IN *HOW TO COMPLETE NATIONAL REGISTER FORMS*
TYPE ALL ENTRIES -- COMPLETE APPLICABLE SECTIONS

1 NAME

HISTORIC

**

King-Whately Building

AND/OR COMMON

King Building

2 LOCATION

STREET & NUMBER

Second and Maple Streets

NOT FOR PUBLICATION

CITY, TOWN

Lewisville

CONGRESSIONAL DISTRICT

4

STATE

Arkansas

VICINITY OF

CODE

05

COUNTY

Lafayette

CODE

073

3 CLASSIFICATION

CATEGORY

DISTRICT

X BUILDING(S)

STRUCTURE

SITE

OBJECT

OWNERSHIP

PUBLIC

X PRIVATE

BOTH

PUBLIC ACQUISITION

IN PROCESS

BEING CONSIDERED

STATUS

OCCUPIED

X UNOCCUPIED

WORK IN PROGRESS

ACCESSIBLE

YES: RESTRICTED

X YES: UNRESTRICTED

NO

PRESENT USE

AGRICULTURE

COMMERCIAL

EDUCATIONAL

ENTERTAINMENT

GOVERNMENT

INDUSTRIAL

MILITARY

MUSEUM

PARK

PRIVATE RESIDENCE

RELIGIOUS

SCIENTIFIC

TRANSPORTATION

X OTHER: Storage

4 OWNER OF PROPERTY

NAME Co-owners: Snow Whatley Cummings, - Snow K. Henderson has deeded her 1/3 interest
L. D. Walker to L. D. Walker, retained life est.

Address of Snow Cummings & Snow Henderson:

1105 Astoria Drive, Lewisville, AR

Address of L. D. Walker:

703 Spruce, Stamps, AR

STATE

VICINITY OF

5 LOCATION OF LEGAL DESCRIPTION

COURTHOUSE.

REGISTRY OF DEEDS, ETC.

Lafayette County Courthouse

STREET & NUMBER

CITY, TOWN

Lewisville

STATE

Arkansas

6 REPRESENTATION IN EXISTING SURVEYS

TITLE

DATE

FEDERAL STATE COUNTY LOCAL

DEPOSITORY FOR
SURVEY RECORDS

CITY, TOWN

STATE

7 DESCRIPTION

CONDITION

—EXCELLENT
—GOOD
X—FAIR

—DETERIORATED
—RUINS
—UNEXPOSED

CHECK ONE

X—UNALTERED
—ALTERED

CHECK ONE

X—ORIGINAL SITE
—MOVED DATE _____

DESCRIBE THE PRESENT AND ORIGINAL (IF KNOWN) PHYSICAL APPEARANCE

Situated on the northwest corner of Second and Maple, and facing south, the the King-Whatley building is of brick construction, rectangular, and is approximately 25 feet wide and 75 feet long. The building retains its original design, being unaltered except for a door recently put into the rear end wall. The unique curved metal canopy is still across the two front sides of the building. The walls extend several feet above the flat roof line* (the roof was originally metal); with brick pilasters, spaced at intervals capped with concrete. Except for one of the pilasters and a small part of the rear upper wall, where the mortar has disintegrated, the brick exterior is in good condition; the wooden trim needs paint. The main corner entrance, double-doored, has embossed star-brick paving, rimmed with metal paving. The original beveled glass is still intact in several of the large windows.

*The roof is in poor condition and needs replacement. Inside, the original terrazzo (set in concrete) floor is in good condition. The wooden wainscoting, plastered walls and embossed metal ceiling are also in fair to good condition. The one apparent alteration, probably installed when the building was converted from a bank to offices, is a wooden partition about 8 feet high dividing the main room into two offices. The second office contains the still-operable walk-in vault. The rear part of the building was probably built to be used as rented office space and for storage, as it is, without embellishments. The heat was supplied first by wood stoves and later by gas. The metal gas stoves are still connected. The electric light cords, with pull chains, appear to be the same ones installed around 1904 when electricity was first supplied to the town. The ceiling fan has vanished. Overall, the interior is in good remedial condition, in spite of the disuse and neglect over the past twenty years.

8 SIGNIFICANCE

| PERIOD | AREAS OF SIGNIFICANCE -- CHECK AND JUSTIFY BELOW | | | |
|---|--|--|---|----------------------|
| —PREHISTORIC | —ARCHEOLOGY-PREHISTORIC | —COMMUNITY PLANNING | —LANDSCAPE ARCHITECTURE | —RELIGION |
| —1400-1499 | —ARCHEOLOGY-HISTORIC | —CONSERVATION | <input checked="" type="checkbox"/> LAW | —SCIENCE |
| —1500-1599 | —AGRICULTURE | —ECONOMICS | —LITERATURE | —SCULPTURE |
| —1600-1699 | <input checked="" type="checkbox"/> ARCHITECTURE | —EDUCATION | —MILITARY | —SOCIAL/HUMANITARIAN |
| —1700-1799 | —ART | —ENGINEERING | —MUSIC | —THEATER |
| —1800-1899 | <input checked="" type="checkbox"/> COMMERCE | <input checked="" type="checkbox"/> EXPLORATION/SETTLEMENT | —PHILOSOPHY | —TRANSPORTATION |
| <input checked="" type="checkbox"/> 1900- | —COMMUNICATIONS | —INDUSTRY | —POLITICS/GOVERNMENT | —OTHER (SPECIFY) |
| | | —INVENTION | | |

SPECIFIC DATES Built in 1902

BUILDER/ARCHITECT Not known

STATEMENT OF SIGNIFICANCE

The King-Whately Building, built ca. 1902, is significant historically because its style and size reflect the optimism and prosperity (short-lived) that cotton-growing and the railroad brought to this Southwest Arkansas region. It is also significant because it housed, in a fifty-year span, two banks, law offices, and a land abstract company that were important to the development of this area. It is an excellent example of early 20th century business architecture and, being unaltered, contains features and details of workmanship peculiar to that period.

It was designed to be used primarily as a bank, and when the Merchants and Farmers Bank* opened there in 1902, it was the only bank in the young county seat.* There had been an earlier Citizens Bank, but only from 1893 until about 1898.* However, the new bank in its impressive brick building was short-lived, too, being dissolved in 1908.** However, the First National Bank of Lewisville, chartered by the the U. S. Department of the Treasury, became the owners and occupants in 1909.*** This bank is still active, in another location. The King-Whately Building was sold only once more. In 1919, David Latimore King first paid taxes as owner, and maintained his law offices there until his death in 1929. Then his son-in-law and partner, George T. Whatley, retained his offices there, and the abstract company they had formed together (early partner, J. H. Landes; later partner, Snow King Henderson) until about 1960. For at least three decades a shoe repair shop was in the far end. In the 30's, S. K. Henderson ran a small rental library in one office, and a third office housed a beauty shop. The building was fully occupied until the 50's. Now it is vacant of tenants, and is being used as storage.

Lewisville is in its present location because of the building of the St. Louis, Arkansas and Texas Railroad in the early 1880's. The townsite, 22 blocks, was laid out in 1883 at the railroad by the Southwestern Improvement Association.****

*Key's: The First Thirty Years, History of Lewisville-1883 through 1913

**County seat was moved from Old Lewisville, two miles north, election, 1890.

***Polk's Bank Directory

****County Clerk's Office, Lafayette Co. Copy of Map of Original Town and Howel Addition, etc., attached.

Southwestern Improvement Assn.: "A St. Louis firm cooperating with the railroad," Key's First Thirty Years.




9 MAJOR BIBLIOGRAPHICAL REFERENCES

Key, Frank The First Thirty Years, A History of Lewisville, Arkansas




10 GEOGRAPHICAL DATA

ACREAGE OF NOMINATED PROPERTY less than 1

UTM REFERENCES

A   

ZONE EASTING NORTHING

C   

B

| ZONE | EASTING | NORTHING |
|------|---------|----------|
| | | |

D

| ZONE | EASTING | NORTHING |
|------|---------|----------|
| | | |

VERBAL BOUNDARY DESCRIPTION

Lots 16 & 17 of Block 28 of the Town of Lewisville, being 25 foot North & South by 140 feet East & West (each lot) on corner of 2nd and Maple Streets

North Latitude: 33° 21' ~~39"~~ 23"

West Longitude: 93° 34' 48" 38"

LIST ALL STATES AND COUNTIES FOR PROPERTIES OVERLAPPING STATE OR COUNTY BOUNDARIES

| STATE | CODE | COUNTY | CODE |
|-------|------|--------|------|
|-------|------|--------|------|

| STATE | CODE | COUNTY | CODE |
|-------|------|--------|------|
|-------|------|--------|------|

11 FORM PREPARED BY

NAME / TITLE

Snow Whatley Cummings, Lafayette County Historical Society, General Delivery, Lewisville

~~ORGANIZATION~~ Edited by:

DATE 71845

Mike Shinn, Arkansas Historic Preservation Program

August 8, 1977

STREET & NUMBER

TELEPHONE

Suite 500, Continental Building, Main at Markham

501-371-2763

CITY OR TOWN

STATE

Little Rock

Arkansas

12 STATE HISTORIC PRESERVATION OFFICER CERTIFICATION

THE EVALUATED SIGNIFICANCE OF THIS PROPERTY WITHIN THE STATE IS:

NATIONAL _____

STATE _____

LOCAL X

As the designated State Historic Preservation Officer for the National Historic Preservation Act of 1966 (Public Law 89-665), I hereby nominate this property for inclusion in the National Register and certify that it has been evaluated according to the criteria and procedures set forth by the National Park Service.

STATE HISTORIC PRESERVATION OFFICER SIGNATURE

TITLE

DATE 11-1-77

FOR NPS USE ONLY

I HEREBY CERTIFY THAT THIS PROPERTY IS INCLUDED IN THE NATIONAL REGISTER

~~DIRECTOR, OFFICE OF ARCHEOLOGY AND HISTORIC PRESERVATION~~

ATTEST: Walter J. Galt

KEEPER OF THE NATIONAL REGISTER

DATE 3 21 78

KEEPER OF THE NATIONAL REGISTER

DATE 3-15-78

UNITED STATES DEPARTMENT OF THE INTERIOR
NATIONAL PARK SERVICE

**NATIONAL REGISTER OF HISTORIC PLACES
INVENTORY -- NOMINATION FORM**

FOR NPS USE ONLY

RECEIVED

NOV 14 1977

DATE ENTERED

MAR 30 1978

CONTINUATION SHEET

ITEM NUMBER 8

PAGE 1

One block, two blocks north of the railroad, was reserved as a public square, hopefully for a future courthouse. The King-Whatley Building, built within a year of the erection of the brick courthouse (since replaced by a modern one) was placed strategically one block north of the railroad and a block south of the courthouse. The two buildings had similarities of design and materials (native red brick) and may have had the same builders and masons. D. L. King was appointed in 1901, as Commissioner, when the erection of the courthouse was voted.

King had already gained prominence in Southwest Arkansas as a lawyer and politician (first Democrat sheriff since 1865, State Representative and State Senator), and for his real estate expertise. *He was one of the 40 residents on the tax rolls of 1890 (of New Lewisville), and was acquiring substantial property in the area.

Lewisville was a thriving town with more than thirty businesses in the early 1900's. The town's importance primarily stemmed from the facts that it was a rail center for the rich farmlands of the Red River delta and it was the county seat of Lafayette County. Between 1890 and the date of the erection of the King-Whatley Building, the population of the town doubled.

The wealth of the town and its importance as county seat made it the legal hub of the county. Seven lawyers practiced in the town at the turn-of-the-century. The discovery of oil in the county in the 1930's spawned new business for the legal and land abstract businesses. All of these factors accounted for the establishment of the Whatley law practice.

However, Lewisville entered a period of decline as cotton ceased to be a major crop in the county and the rail lines were superceded by the trucks and automobiles. In the 1950's, the Whatley abstract business terminated and the doors of the King-Whatley Building were closed for the last time. The King heirs (two surviving grandchildren, with Snow K. Henderson retaining a life estate interest, intend to keep the building intact and hope to reactivate it, preferably as a center for community activities.

*Land agent for Southwestern Improvement Assn. in 1902 --Lewisville News,
Vol. 1, 1902 Adv.

Property

King-Whitely Building

State

Ark.

Working Number

11.14.77.1851

Lafayette Co.

78000603

TECHNICAL

Photos

7

Maps

1

~~*Lat, Long. incorrect*~~
~~*data missing*~~

m. Shinn

CONTROL

3.9.78 pl

OK

11.15.77

HISTORIAN

Accept
Franklin
2-7-78

Locally significant

ARCHITECTURAL HISTORIAN

Accept
Braham
12.22.77

ARCHEOLOGIST

OTHER

HAER

Inventory _____

Review _____

*Currently used for storage, owners hope to
renovate for use as Community center*

REVIEW UNIT CHIEF

Accept
Lebovich
2/17/78

BRANCH CHIEF

KEEPER

Accepted
2/30/70

National Register Write-up

Send-back _____

Entered

MAR 30 1978

Federal Register Entry

5.2.78

Re-submit _____

INT:2106-74



King- whatley Building
Lewisville
Lafayette Co.

①

South and east elevations
viewed from the South

1977

Mike Shum

PROPERTY OF THE NATIONAL REGISTER

UNITED STATES DEPARTMENT OF THE INTERIOR
NATIONAL PARK SERVICE

NATIONAL REGISTER OF HISTORIC PLACES
PROPERTY PHOTOGRAPH FORM

FOR NPS USE ONLY

RECEIVED NOV 14 1977

DATE ENTERED MAR 30 1978

SEE INSTRUCTIONS IN *HOW TO COMPLETE NATIONAL REGISTER FORMS*
TYPE ALL ENTRIES --| ENCLOSE WITH PHOTOGRAPH

1 NAME

HISTORIC

King-Whatley Building

AND/OR COMMON

King Building

2 LOCATION

CITY, TOWN

Lewisville

____ VICINITY OF

COUNTY

Lafayette

STATE

Arkansas

3 PHOTO REFERENCE

PHOTO CREDIT Mike Shinn

DATE OF PHOTO

NEGATIVE FILED AT Arkansas Historic Preservation
Program

July, 1977

4 IDENTIFICATION

DESCRIBE VIEW, DIRECTION, ETC. IF DISTRICT, GIVE BUILDING NAME & STREET

PHOTO NO.

South and east elevations viewed from the southeast

117



King - Cohallen Building
Lewisville
Lafayette, Co.

(2)

South elevation viewed from the south
1977

Mike Shurin

PROPERTY OF THE NATIONAL REGISTER

UNITED STATES DEPARTMENT OF THE INTERIOR
NATIONAL PARK SERVICE

NATIONAL REGISTER OF HISTORIC PLACES
PROPERTY PHOTOGRAPH FORM

FOR NPS USE ONLY

RECEIVED NOV 14 1977

DATE ENTERED MAR 20 1978

SEE INSTRUCTIONS IN *HOW TO COMPLETE NATIONAL REGISTER FORMS*
TYPE ALL ENTRIES -- ENCLOSE WITH PHOTOGRAPH

1 NAME

HISTORIC

King-Whatley Building

AND/OR COMMON

King Building

2 LOCATION

CITY, TOWN

Lewisville

____ VICINITY OF

COUNTY

Lafayette

STATE

Arkansas

3 PHOTO REFERENCE

PHOTO CREDIT Mike Shinn

DATE OF PHOTO

July, 1977

NEGATIVE FILED AT Arkansas Historic Preservation Program

4 IDENTIFICATION

DESCRIBE VIEW, DIRECTION, ETC. IF DISTRICT, GIVE BUILDING NAME & STREET

South elevation viewed from the south

PHOTO NO.

287



King-Whalley Building
Leicester
Lagayette, Co.

(3)

North and west elevations viewed from
the northwest

1977

Mike Shurin

PROPERTY OF THE NATIONAL REGISTER

UNITED STATES DEPARTMENT OF THE INTERIOR
NATIONAL PARK SERVICE

**NATIONAL REGISTER OF HISTORIC PLACES
PROPERTY PHOTOGRAPH FORM**

FOR NPS USE ONLY

RECEIVED

NOV 14 1977

DATE ENTERED

MAR 30 1978

SEE INSTRUCTIONS IN *HOW TO COMPLETE NATIONAL REGISTER FORMS*
TYPE ALL ENTRIES -- ENCLOSE WITH PHOTOGRAPH

1 NAME

HISTORIC

King-Whatley Building

AND/OR COMMON

King Building

2 LOCATION

CITY, TOWN

Lewisville

____ VICINITY OF

COUNTY

Lafayette

STATE

Arkansas

3 PHOTO REFERENCE

PHOTO CREDIT Mike Shinn

DATE OF PHOTO July, 1977

NEGATIVE FILED AT Arkansas Historic Preservation Program

4 IDENTIFICATION

DESCRIBE VIEW, DIRECTION, ETC. IF DISTRICT, GIVE BUILDING NAME & STREET

PHOTO NO.

347

North and west elevations viewed from the northwest



King-Whately Building

(4)

Louisville

Lafayette

East and north elevations viewed from
the north east

1977

Mike Shinn

PROPERTY OF THE NATIONAL REGISTER

UNITED STATES DEPARTMENT OF THE INTERIOR
NATIONAL PARK SERVICE

**NATIONAL REGISTER OF HISTORIC PLACES
PROPERTY PHOTOGRAPH FORM**

FOR NPS USE ONLY

RECEIVED **NOV 14 1977**

DATE ENTERED **MAR 30 1978**

SEE INSTRUCTIONS IN *HOW TO COMPLETE NATIONAL REGISTER FORMS*
TYPE ALL ENTRIES -- ENCLOSE WITH PHOTOGRAPH

1 NAME

HISTORIC

King-Whatley Building

AND/OR COMMON

King Building

2 LOCATION

CITY, TOWN

Lewisville

____ VICINITY OF

COUNTY

Lafayette

STATE

Arkansas

3 PHOTO REFERENCE

PHOTO CREDIT Mike Shinn

DATE OF PHOTO July, 1977

NEGATIVE FILED AT Arkansas Historic Preservation Program

4 IDENTIFICATION

DESCRIBE VIEW, DIRECTION, ETC. IF DISTRICT. GIVE BUILDING NAME & STREET

PHOTO NO.

East and north elevations viewed from the northeast

497



King - Whately Building
Lewisville
Lafayette, Co.

(5)

Oblique corner entrance facing the south
east.

Mike Sherrin

1977

PROPERTY OF THE NATIONAL REGISTER

UNITED STATES DEPARTMENT OF THE INTERIOR
NATIONAL PARK SERVICE

**NATIONAL REGISTER OF HISTORIC PLACES
PROPERTY PHOTOGRAPH FORM**

FOR NPS USE ONLY

RECEIVED NOV 14 1977

DATE ENTERED

MAR 30 1978

SEE INSTRUCTIONS IN *HOW TO COMPLETE NATIONAL REGISTER FORMS*
TYPE ALL ENTRIES --| ENCLOSE WITH PHOTOGRAPH

1 NAME

HISTORIC

King-Whatley Building

AND/OR COMMON

King Building

2 LOCATION

CITY, TOWN

Lewisville

____ VICINITY OF

COUNTY

Lafayette

STATE

Arkansas

3 PHOTO REFERENCE

PHOTO CREDIT

Mike Shinn

DATE OF PHOTO July, 1977

NEGATIVE FILED AT Arkansas Historic Preservation Program

4 IDENTIFICATION

DESCRIBE VIEW, DIRECTION, ETC. IF DISTRICT, GIVE BUILDING NAME & STREET

Oblique corner entrance, facing southeast

PHOTO NO.

547



King Whalley Building

(6)

Levensville

Lafayette, Co.

Window transom, east elevation

1977

Mike Shurin

PROPERTY OF THE NATIONAL REGISTER

UNITED STATES DEPARTMENT OF THE INTERIOR
NATIONAL PARK SERVICE

NATIONAL REGISTER OF HISTORIC PLACES
PROPERTY PHOTOGRAPH FORM

FOR NPS USE ONLY

RECEIVED NOV 14 1977

DATE ENTERED MAR 30 1978

SEE INSTRUCTIONS IN *HOW TO COMPLETE NATIONAL REGISTER FORMS*
TYPE ALL ENTRIES -- ENCLOSE WITH PHOTOGRAPH

1 NAME

HISTORIC

King-Whatley Building

AND/OR COMMON

King Building

2 LOCATION

CITY, TOWN

Lewisville

____ VICINITY OF

COUNTY

Lafayette

STATE

Arkansas

3 PHOTO REFERENCE

PHOTO CREDIT

Mike Shinn

DATE OF PHOTO July, 1977

NEGATIVE FILED AT Arkansas Historic Preservation Program

4 IDENTIFICATION

DESCRIBE VIEW, DIRECTION, ETC. IF DISTRICT. GIVE BUILDING NAME & STREET

Window transom, east elevation

PHOTO NO.

687

KING & WHATLEY
LAWYERS



King Whalley Building

Lewisville,

Lafayette, Co

plate glass window, east elevation

1977

Mike Shum

PROPERTY OF THE NATIONAL REGISTER

797

UNITED STATES DEPARTMENT OF THE INTERIOR
NATIONAL PARK SERVICE

**NATIONAL REGISTER OF HISTORIC PLACES
PROPERTY PHOTOGRAPH FORM**

FOR NPS USE ONLY

RECEIVED

NOV 14 1977

DATE ENTERED

MAR 30 1978

SEE INSTRUCTIONS IN *HOW TO COMPLETE NATIONAL REGISTER FORMS*
TYPE ALL ENTRIES --| ENCLOSE WITH PHOTOGRAPH

1 NAME

HISTORIC

King-Whatley Building

AND/OR COMMON

King Building

2 LOCATION

CITY, TOWN

Lewisville

____ VICINITY OF

COUNTY

Lafayette

STATE

Arkansas

3 PHOTO REFERENCE

PHOTO CREDIT

Mike Shinn

DATE OF PHOTO

July, 1977

NEGATIVE FILED AT

Arkansas Historic Preservation Program

4 IDENTIFICATION

DESCRIBE VIEW, DIRECTION, ETC. IF DISTRICT, GIVE BUILDING NAME & STREET

Plate glass window, east elevation

PHOTO NO.

787

UNITED STATES DEPARTMENT OF THE INTERIOR
NATIONAL PARK SERVICE

**NATIONAL REGISTER OF HISTORIC PLACES
PROPERTY MAP FORM**

FOR NPS USE ONLY

RECEIVED NOV 1 A 1977

DATE ENTERED MAR 20 1978

SEE INSTRUCTIONS IN *HOW TO COMPLETE NATIONAL REGISTER FORMS*
TYPE ALL ENTRIES -- ENCLOSE WITH MAP

1 NAME

HISTORIC

King-Whatley Building

AND/OR COMMON

King Building

2 LOCATION

CITY, TOWN

Lewisville

____ VICINITY OF

COUNTY

Lafayette

STATE

Arkansas

3 MAP REFERENCE

SOURCE U. S. Geological Survey Map, Lewisville, Arkansas Quadrangle

SCALE 1:24,000

DATE 1952

4 REQUIREMENTS

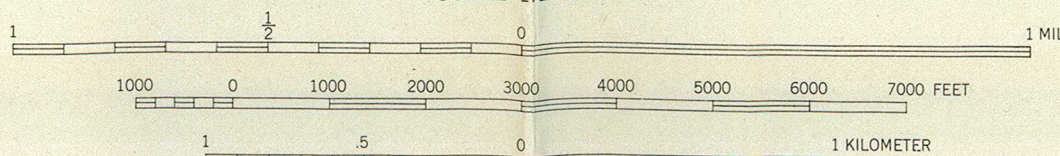
TO BE INCLUDED ON ALL MAPS

1. PROPERTY BOUNDARIES
2. NORTH ARROW
3. UTM REFERENCES

KING-WHATLEY Building
LEWISVILLE, AR.
NORTH LATITUDE: 33° 21' 39" 23"
WEST LONGITUDE: 93° 34' 46" 38"


Mapped, edited, and published by the Geological Survey
Control by USGS, USC&GS, and USCE
Culture and drainage in part compiled from aerial photographs
taken 1948. Topography by plane-table surveys 1952
Polyconic projection. 1927 North American datum
10,000-foot grid based on Arkansas coordinate system,
south zone

TRUE NORTH
MAGNETIC NORTH
APPROXIMATE MEAN
DECLINATION, 1952



CONTOUR INTERVAL 10 FEET
DOTTED LINES REPRESENT HALF-INTERVAL CONTOURS
DATUM IS MEAN SEA LEVEL

THIS MAP COMPLIES WITH NATIONAL MAP ACCURACY STANDARDS
FOR SALE BY U. S. GEOLOGICAL SURVEY, FEDERAL CENTER, DENVER, COLORADO OR WASHINGTON 25, D. C.
AND BY THE ARKANSAS RESOURCES AND DEVELOPMENT COMMISSION, LITTLE ROCK, ARKANSAS
A FOLDER DESCRIBING TOPOGRAPHIC MAPS AND SYMBOLS IS AVAILABLE ON REQUEST



ROAD CLASSIFICATION
Heavy-duty 4 LANE 16 LANE Light-duty
Medium-duty 4 LANE 16 LANE Unimproved dirt
U. S. Route State Route

LEWISVILLE, ARK.
N3315-W9330/7.5
1952




ARKANSAS HISTORIC PRESERVATION PROGRAM



August 10, 1977

Suite 500, Continental Building, Main and Markham
Little Rock, Arkansas 72204 Telephone: (501) 371-2763

Mrs. Snow Cummings
1105 Astoria Drive
Lewisville, Arkansas



AUG 22 1977

Re: Whatley Law Office
Lewisville, Miller County

Dear Mrs. Cummings:

The staff of the Arkansas Historic Preservation Program is preparing a National Register nomination for the Whatley Law Office which will be presented to the Arkansas State Review Committee at their September meeting. If approved the nomination will be submitted to the National Register office in Washington for final consideration.

The National Register of Historic Places is a listing of historic sites, buildings, objects and districts from all across the country that are worthy of preservation.

Entry in the National Register is an honor which places no obligation on a private owner. It does, however, provide protection through comment by the Advisory Council on Historic Preservation from federally financed, assisted or licensed projects that might affect a National Register property.

On October 4, 1976, the President signed a Tax Reform Act of which Section 2124 refers to tax incentives for historic properties. Enclosed you will find an information sheet on that tax act.

If you have any questions concerning the program or this property's nomination please contact Mike Shinn of our staff.

Enclosed are two copies of this letter. Please complete the form below, sign and return the original to our office. The copy is for your files. We would appreciate receiving any comments you might have concerning the nomination of this property. If we do not hear from you within 30 days your approval will be assumed.

Sincerely,

Barbara Woodard

Barbara Woodard, Deputy Director
Arkansas Historic Preservation Program

I approve of the nomination of the above property
to the National Register of Historic Places.

☒ Yes

☐ No

Comments:

Aug. 14, 1977
Date

L. Woodward, & Snow W. Cummings
Signature

ENTRIES IN THE NATIONAL REGISTER

STATE ARKANSAS

Date Entered MAR 30 1978

| <u>Name</u> | <u>Location</u> |
|-----------------------|--------------------------------|
| King-Whatley Building | Lewisville Lafayette County |

Also Notified

Hon. Dale Bumpers

Hon. Kaneaster Hodges, Jr.

Hon. Ray Thornton

880

Mott/js

4/7/78

State Historic Preservation Officer
Ms. Anne Bartley
Acting Director, Arkansas Historic
Preservation Program
Suite 500, Continental Building
Markham and Main Streets
Little Rock, Arkansas 72201

NATIONAL REGISTER DATA SHEET

| | | | | | | | | | | | |
|--|--|--|--|---|--|---|--|--|--|---|--|
| 1 NAME as it appears on federal register: King-Whatley Building | | | | 2 OTHER NAMES: | | 3 date of entry: MAR 30 1978 | | 4 county code: 73 | | | |
| 5 LOCATION street & number 2nd and Maple Sts. | | city / town Lewisville | | vicinity of | | state AR | | county Lafayette | | | |
| | | | | | | | | 6 NPS REGION: SW | | | |
| 7 OWNER <input checked="" type="checkbox"/> PRIVATE <input type="checkbox"/> STATE <input type="checkbox"/> MUNICIPAL <input type="checkbox"/> COUNTY <input type="checkbox"/> MULTIPLE <input type="checkbox"/> FEDERAL (agency name) | | | | | | 8 ADMINISTRATOR: | | | | | |
| 9 EXISTING SURVEYS <input type="checkbox"/> HABS <input type="checkbox"/> HAER <input type="checkbox"/> NHL | | 10 FUNDED? <input type="checkbox"/> YES <input type="checkbox"/> NO | | 11 CONGRESS. DISTRICT 4th | | 12 SOURCE of NOMINATION <input checked="" type="checkbox"/> STATE <input type="checkbox"/> FEDERAL | | if state who prepared form? | | | |
| 13 WITHIN NATIONAL REGISTER HISTORIC DISTRICT? <input type="checkbox"/> YES, NAME <input type="checkbox"/> NO | | 14 WITHIN NATIONAL HISTORIC LANDMARK? <input type="checkbox"/> YES, NAME <input type="checkbox"/> NO | | 15 ACREAGE | | <input type="checkbox"/> LOCAL <input type="checkbox"/> PRIVATE ORGANIZATION | | | | | |
| 16 CONDITION <input type="checkbox"/> excellent <input type="checkbox"/> deteriorated <input type="checkbox"/> good <input type="checkbox"/> ruins <input type="checkbox"/> fair <input type="checkbox"/> unexposed <input type="checkbox"/> unexcavated <input type="checkbox"/> altered <input type="checkbox"/> original site <input type="checkbox"/> unaltered <input type="checkbox"/> moved <input type="checkbox"/> reconstructed <input type="checkbox"/> unknown <input type="checkbox"/> excavated | | | | 17 features: INTERIOR: <input type="checkbox"/> SUBSTANTIALLY INTACT-1 <input type="checkbox"/> NOT INTACT-0 <input type="checkbox"/> UNKNOWN-4 <input type="checkbox"/> NOT APPLICABLE-7 EXTERIOR: <input type="checkbox"/> SUBSTANTIALLY INTACT-2 <input type="checkbox"/> NOT INTACT-0 <input type="checkbox"/> UNKNOWN-5 <input type="checkbox"/> NOT APPLICABLE-8 ENVIRONS: <input type="checkbox"/> SUBSTANTIALLY INTACT-3 <input type="checkbox"/> NOT INTACT-0 <input type="checkbox"/> UNKNOWN-6 <input type="checkbox"/> NOT APPLICABLE-9 | | | | | | | |
| 18 ACCESS <input type="checkbox"/> YES-Restricted <input type="checkbox"/> YES-Unrestricted <input type="checkbox"/> No Access <input type="checkbox"/> Unknown | | | | 19 ADAPTIVE USE <input type="checkbox"/> YES <input type="checkbox"/> NO | | 20 SAVED? <input type="checkbox"/> YES | | IS PROPERTY A HISTORIC DISTRICT? <input type="checkbox"/> yes <input type="checkbox"/> no | | | |
| 21 AREAS OF SIGNIFICANCE: <input type="checkbox"/> ARCHEOLOGY-prehistoric-2 <input type="checkbox"/> COMMERCE-6 <input type="checkbox"/> ARCHEOLOGY-historic-1 <input type="checkbox"/> COMMUNICATIONS-7 <input type="checkbox"/> AGRICULTURE-3 <input type="checkbox"/> CONSERVATION-8 <input type="checkbox"/> ARCHITECTURE-4 <input type="checkbox"/> ECONOMICS-9 <input type="checkbox"/> ART-5 <input type="checkbox"/> EDUCATION-10 | | | | <input type="checkbox"/> ENGINEERING-11 <input type="checkbox"/> LANDSCAPE ARCH.-15 <input type="checkbox"/> ENTERTAINMENT-26 <input type="checkbox"/> LAW-16 <input type="checkbox"/> EXPLORATION-12 <input type="checkbox"/> LITERATURE-17 <input type="checkbox"/> HEALTH-27 <input type="checkbox"/> MILITARY-18 <input type="checkbox"/> INDUSTRY-13 <input type="checkbox"/> MUSIC-19 <input type="checkbox"/> INVENTION-14 <input type="checkbox"/> PHILOSOPHY-20 | | | | <input type="checkbox"/> POLITICS/GOVT.-21 <input type="checkbox"/> RECREATION-28 <input type="checkbox"/> RELIGION-22 <input type="checkbox"/> SETTLEMENT-29 <input type="checkbox"/> SCIENCE-23 <input type="checkbox"/> URBAN PLANNING-31 <input type="checkbox"/> SOCIAL/HUMANITARIAN-24 <input type="checkbox"/> OTHER (SPECIFY) | | 22 CLAIMS: explain 'first' <input type="checkbox"/> 'oldest' <input type="checkbox"/> 'only' <input type="checkbox"/> | |
| 23 functions WHEN HISTORICALLY SIGNIFICANT: CURRENTLY: | | | | 24 dates of initial construction: major alterations: historic events: | | | | 25 ETHNIC GROUP ASSOCIATION | | | |
| 26 architectural style(s): | | | | 27 architect: | | 28 master builder: | | 29 engineer: | | | |
| 30 landscape architect / garden designer: | | 31 interior decorator: | | 32 artist: | | 33 artisan: | | 34 builder/contractor: | | | |
| 35 NAMES give role & date PERSONAL: EVENTS: INSTITUTIONAL: | | | | | | | | | | | |
| 36 NATIONAL REGISTER WRITE-UP | | | | | | | | | | | |