



United States Department of the Interior  
National Park Service

NATIONAL REGISTER OF HISTORIC PLACES  
REGISTRATION FORM

=====

1. Name of Property

=====

Historic Name: Willet House

Other Name/Site Number: UN0150

=====

2. Location

=====

Street & Number: 6563 Mount Holly Road

Not for Publication: N/A

City/Town: Lisbon

Vicinity: N/A

State: AR County: Union

Code: AR

Zip Code: 71762

=====

3. Classification

=====

Ownership of Property: Private

Category of Property: Building

Number of Resources within Property:

Contributing	Noncontributing
<u>6</u>	<u>          </u> buildings
<u>          </u>	<u>          </u> sites
<u>          </u>	<u>          </u> structures
<u>          </u>	<u>          </u> objects
<u>6</u>	<u>          </u> Total

Number of contributing resources previously listed in the National Register: N/A

Name of related multiple property listing: N/A

=====

**4. State/Federal Agency Certification**

=====

As the designated authority under the National Historic Preservation Act of 1986, as amended, I hereby certify that this X nomination \_\_\_\_\_ request for determination of eligibility meets the documentation standards for registering properties in the National Register of Historic Places and meets the procedural and professional requirements set forth in 36 CFR Part 60. In my opinion, the property X meets \_\_\_\_\_ does not meet the National Register Criteria. \_\_\_\_\_ See continuation sheet.

Cathryn A. Slater  
Signature of certifying official

August 8, 1995  
Date

Arkansas Historic Preservation Program  
State or Federal agency and bureau

In my opinion, the property \_\_\_\_\_ meets \_\_\_\_\_ does not meet the National Register criteria. \_\_\_\_\_ See continuation sheet.

\_\_\_\_\_  
Signature of commenting or other official

\_\_\_\_\_  
Date

\_\_\_\_\_  
State or Federal agency and bureau

=====

**5. National Park Service Certification**

=====

I, hereby certify that this property is:

- ☒ entered in the National Register  
\_\_\_\_\_ See continuation sheet.  
☐ determined eligible for the  
National Register  
\_\_\_\_\_ See continuation sheet.  
☐ determined not eligible for the  
National Register  
☐ removed from the National Register  
\_\_\_\_\_ other (explain): \_\_\_\_\_

Edson H. Ball 9.14.95

Entered in the  
National Register

\_\_\_\_\_  
Signature of Keeper

\_\_\_\_\_  
Date  
of Action

=====

## 6. Function or Use

=====

Historic: Domestic Sub: Agriculture/Subsistence  
\_\_\_\_\_  
Current : Domestic Sub: \_\_\_\_\_  
\_\_\_\_\_  
\_\_\_\_\_

=====

## 7. Description

=====

Architectural Classification:

Craftsman  
\_\_\_\_\_  
\_\_\_\_\_

Materials: foundation Brick roof Asphalt  
walls Wood other Brick  
\_\_\_\_\_

Describe present and historic physical appearance:

### Summary

Located at 6563 Mt. Holly Road approximately one-and-one-half miles east of Lisbon, the Willett House was constructed in 1926 in the Craftsman style. The nomination also includes a potato house, a feed house, a smokehouse, a barn and a small outbuilding.

### Elaboration

The Willett House is a one-story frame residence designed in the Craftsman style. The L-shaped plan is composed of two intersecting gable roof components, and sheathed in simple-drop novelty siding. Two interior brick chimneys are located on the roof ridge of the central portion of the house.

The northern elevation is symmetrical in arrangement, with a wide hipped roof one-story porch supported by six battered wood columns on brick piers across the front, and three on each side. This porch wraps around three full sides of the structure, but was enclosed on the east elevation to create another living area for the family. The porch columns feature false decorative battens on each side which elevate this house above typical vernacular Craftsman construction. Other Craftsman elements on the house are the exposed rafter ends under the eaves, the four-over-one double-hung windows on all the elevations, and the triangular knee brackets which appear under the eaves on the three gable ends.

The northern elevation features two large gabled dormers which are symmetrically arranged on the facade and dominate the roof-line. Although the

dormers were original to the construction, the original windows were replaced with two-over-two double-hung windows. The owner plans to replace these windows with double-hung four-over-one windows as restoration on the property continues. On the first level of this elevation, a single-leaf, fully glazed multi-light door with sidelights is located at the center of the northern elevation. A stoop with five steps flanked by a low brick balustrade leads one up to this central entrance. A pair of windows are located on either side of the first floor of this elevation, and another single-leaf door with a single window on either side provides access to the porch enclosure on the east end of this elevation. All of the windows described here are double-hung four-over-one windows, and the windows are of the same configuration elsewhere on the Willett house unless stated otherwise.

The eastern elevation is dominated by the enclosed porch which is covered in novelty siding to match the remainder of the house. The walls of this enclosure span the width between the three columns which support the southernmost portion of the porch on this elevation. The porch was enclosed in 1927 after the Willett family spent their first winter in the house. This area is lit by one group of three windows, as well as a set of windows separated by a single-leaf door. A single window is located in the center of the gable above, and lights the attic space within.

The southern elevation is dominated by the protruding gable end of the ell, which contains a small enclosed shed addition with a single center window which protrudes out from this portion of the house. This elevation also features an enclosed shed roof addition with two windows on the south side of the main section of the house, which is connected to a recently restored screened sleeping porch off of the east side of the ell.

Unlike the eastern elevation, the western elevation has an open porch. The only entrance on the east elevation is a single-leaf entrance door which one reaches by way of a concrete stoop and simple hand-rail off the porch. There are two windows to the north of this door, and one window to the south of the entrance under the porch roof. Similar to the eastern side of the main section of the structure, the gable contains a single window in the center of the gable at the attic level. The ell extension of this elevation is punctuated by five windows, three are together in one unit, and the other two are placed side-by-side on the southern end near the enclosed shed.

The interior of the Willett House is largely original. The house features double beaded board paneling throughout most of the interior as well as the original wood floors. The original mantels on the west end of the interior have recently been restored. The house features fourteen foot ceilings in sections which helped to keep the house cool in the summer.

There are a total of five outbuildings on the property, at least two of which pre-date the present house. Perhaps the most significant outbuilding is the barn, which was constructed in the early 1900's. Located to the southeast of the main house, the barn is the largest of the outbuildings. It is built in the double crib form with a combination of square and half notching at the corners. The barn features an open central passage, and side sheds. The barn rests on one foot sills, and the logs are approximately nine inches in width. Each crib is approximately fourteen feet in width and twelve feet in depth, with a passage between the two pens of approximately ten feet. The sheds on either side of the cribs are supported by wood posts, as well as a single cantilever at the east and west ends. The cantilevered beam was hewn out of



a single log and expands the entire width of the east side of the structure. The cantilevered beam on the west side of the barn is missing the northernmost portion. The barn is a very remarkable remaining example of an Arkansas outbuilding from the early Twentieth Century due to the cantilevers, the high level of construction, and the present condition of the building.

The feed house is located a few hundred feet on the west side of the barn. The feed house is the only portion of the original house remaining today. The feed house is a small box-constructed rectangular structure covered in vertical flush boards with open side sheds. At one time the feed house served as the detached kitchen for the Willetts previous house. After the current house was constructed in 1926, the kitchen became a storage house for hay and feed for the cows and pigs on the farm.

There are three other outbuildings which are located closer to the house. They are the potato house, the smokehouse, and a small utility building. Of these three structures, the potato house is sited the furthest south. This building has a gable roof and is covered in simple-drop novelty siding. The potato house was used for the storage of the sweet potato crop which was one of the main crops grown on the farm. The other main crops on the farm were corn and cotton. The smokehouse is also a simple gabled box-constructed structure which also has studs which were added later. As with all the other outbuildings with the exception of the utility shed, the smokehouse has a corrugated metal roof. The smokehouse is sheathed in flush wide vertical board. Closest to the house, the utility building has a gable roof with composition shingle roofing material. It is newer than the other outbuildings, and is covered in a flush horizontal wood siding.

=====

**8. Statement of Significance**

=====

Certifying official has considered the significance of this property in relation to other properties: Locally.

Applicable National Register Criteria: C

Criteria Considerations (Exceptions): N/A

Areas of Significance: Architecture

\_\_\_\_\_

\_\_\_\_\_

\_\_\_\_\_

\_\_\_\_\_

Period(s) of Significance: 1926

Significant Dates: N/A

Significant Person(s): N/A

\_\_\_\_\_

Cultural Affiliation: N/A

Architect/Builder: Unknown

---

---

State significance of property, and justify criteria, criteria considerations, and areas and periods of significance noted above:

### Summary

The Willett House is being nominated under Criterion C with local significance. The dwelling is significant as a fine and virtually unchanged example of the Craftsman style of architecture which was popular in Arkansas from about 1915 until the early 1940's. The outbuildings remain as excellent examples of vernacular farmstead construction.

### Elaboration

Scott Willett was the grandson of William M. Willett (b. 1828--d. 1897) and Mary Willett (b. 1829--d. 1929) who moved to the area from Bienville Parish, Louisiana. He married Corrinne Murphy in 1913. Scott and Corrinne Willett built the house in 1926 at a cost of \$8,000 to replace an earlier structure which was built around 1915-1917. This earlier structure was torn down when the new house was completed, and the materials were used to build sharecropper houses on the property which included approximately 300 acres about one-and-one-half miles outside the small community of Lisbon, Union County. Mr. Bob Willett currently owns approximately twenty five and one-half acres of the original farm, and of this acreage approximately five acres are being nominated.

In 1890, Lisbon was " ... a small village situated about the center of Van Buren Township. The business interests are mainly conducted by Graham Bros. who have a large general store, and a good steam cotton gin. James Graham is postmaster. There is also a church and a public school here. The surrounding country is a little above the average, and in the neighborhood are large tracts of valuable timbered land." (Goodspeed, p. 829)

Scott and Corrinne Willett built the present house in 1926 with monies they earned from oil leases. The oil was discovered on lands Corrinne had inherited from her parents, Henry O. Murphy and Ella Holloway Murphy. Corrinne's property was located three miles away in the Dumas community. The Willett family still own this property today. The Willett House by was built by George Dunn, a carpenter from El Dorado. He oversaw the project and was assisted by other men in the community. Scott Willett and his brother Frank Willett are known to have helped with the construction of the project, and a Mr. Crain from El Dorado did the brickwork on the house.

Scott and Corrinne Willett had six children who were all raised in the present Willett House: James Murphy Willett, Murry Hugh Willett, Albertine Willett Meek, Arthur Max Willett, John Henry Willett, and Randolph Scott Willett. The Willett family were a prominent farm family in the area, and

Corrinne and Scott were involved in a variety of community activities. Mrs. Corrinne Willett was involved in various ladies groups including the Home Demonstration Club, and hosted gatherings for the ladies of the community at the Willett home. Mr. Scott Willett was a Justice of the Peace and served on the local school board as well.

The Willett House remains as one of the best examples of Craftsman/vernacular farmhouse construction in Union County. The site is especially noteworthy due to the fact that excellent examples of farm outbuildings remain on the property, and is being nominated under Criterion C with local significance.

=====

**9. Major Bibliographical References**

=====

**Bibliography**

Information provided by Mr. Bob Willett, May 1995.

The Goodspeed Biographical and Historical Memoirs of Southern Arkansas.  
(Easley, South Carolina: Southern Historical Press, 1978.) Reprinted from the original 1890 edition.

Previous documentation on file (NPS):

- ☐ preliminary determination of individual listing (36 CFR 67) has been requested.
- ☐ previously listed in the National Register
- ☐ previously determined eligible by the National Register
- ☐ designated a National Historic Landmark
- ☐ recorded by Historic American Buildings Survey # \_\_\_\_\_
- ☐ recorded by Historic American Engineering Record # \_\_\_\_\_

Primary Location of Additional Data:

- ☐ State historic preservation office
- ☐ Other state agency
- ☐ Federal agency
- ☐ Local government
- ☐ University
- ☐ Other -- Specify Repository: \_\_\_\_\_

=====

**10. Geographical Data**

=====

Acreage of Property: 5

UTM References: Zone Easting Northing      Zone Easting Northing

A	<u>15</u>	<u>519300</u>	<u>3680960</u>	B	<u>  </u>	<u>  </u>	<u>  </u>
C	<u>  </u>	<u>  </u>	<u>  </u>	D	<u>  </u>	<u>  </u>	<u>  </u>

Verbal Boundary Description:

Beginning at the intersection of the southern edge of Mount Holly Road (County Road 11) and a line formed by, yet ten feet from, the western elevation of the barn, proceed south along said line to a point formed by the intersection of said line and a line formed by, yet ten feet from, the rear, or southern, elevation of the potatohouse; thence proceed easterly along said line to the intersection of said line and a line formed by, yet ten feet from, the eastern elevation of the potatohouse; thence proceed northeasterly along said line to its intersection with the southern edge of County Road 11; thence proceed northwesterly along said road to the point of beginning.

Boundary Justification:

This boundary includes the historic house, barn, potatohouse, feedhouse, smokehouse and utility shed, and property historically associated with this resource that retain historic integrity.

=====

**11. Form Prepared By**

=====

Name/Title: Helen A. Barry

Organization: Arkansas Historic Preservation Program Date: 8/4/95

Street & Number: 1500 Tower Bldg., 323 Center St. Telephone: (501) 324-9880

City or Town: Little Rock State: AR ZIP: 72201

UNITED STATES DEPARTMENT OF THE INTERIOR  
NATIONAL PARK SERVICE

NATIONAL REGISTER OF HISTORIC PLACES  
EVALUATION/RETURN SHEET

REQUESTED ACTION: NOMINATION

PROPERTY Willett House  
NAME:

MULTIPLE  
NAME:

STATE & COUNTY: ARKANSAS, Union

DATE RECEIVED: 8/16/95 DATE OF PENDING LIST: 8/29/95  
DATE OF 16TH DAY: 9/14/95 DATE OF 45TH DAY: 9/30/95  
DATE OF WEEKLY LIST:

REFERENCE NUMBER: 95001103

NOMINATOR: STATE

REASONS FOR REVIEW:

APPEAL: N DATA PROBLEM: N LANDSCAPE: N LESS THAN 50 YEARS: N  
OTHER: N PDIL: N PERIOD: N PROGRAM UNAPPROVED: N  
REQUEST: N SAMPLE: N SLR DRAFT: N NATIONAL: N

COMMENT WAIVER: N

☒ ACCEPT ☐ RETURN ☐ REJECT 9.14.95 DATE

ABSTRACT/SUMMARY COMMENTS:

Entered in the  
National Register

RECOM./CRITERIA \_\_\_\_\_

REVIEWER \_\_\_\_\_ DISCIPLINE \_\_\_\_\_

TELEPHONE \_\_\_\_\_ DATE \_\_\_\_\_

DOCUMENTATION see attached comments Y/N see attached SLR Y/N





WILLETT HOUSE, 6563 MT. HOLLY ROAD

LISBON, UNION CO., AR.

UNION CO., ARKANSAS

PHOTO BY: ROBIN BALDWIN

PHOTO TAKEN: 3/17/95

NEG. LOCATED AT AHPP

VIEW OF FIREPLACE IN NORTHWEST BEDROOM





WILLETT HOUSE

6503 MT. HOLLY ROAD

LISBON, UNION CO., ARKANSAS

PHOTO BY: R. BALDWIN

PHOTO TAKEN: 3/17/95

NEG. LOCATED AT AHPP

~~VIEW OF FIREPLACE IN NORTHWEST BED ROOM~~

VIEW OF MAIN FACADE FROM THE NORTH.







WILLETT HOUSE  
6543 MT. HOLLY ROAD  
LISBON, UNION CO., ARKANSAS  
PHOTO BY: R BALDWIN  
PHOTO TAKEN: 3/17/95  
NEG ~~LOCATED~~ AT AIPP  
VIEW FROM NORTHWEST



WILLETT HOUSE  
6563 MT. HOLLY ROAD  
LISBON, UNION CO., ARKANSAS  
PHOTO BY: R BALDWIN  
PHOTO TAKEN: 3/17/95  
NEG. LOCATED AT AHPP  
VIEW FROM NW WEST





WILLETT HOUSE (POTATO HOUSE)

6563 MT. HOLLY ROAD

LISBON, UNION CO., ARKANSAS

PHOTO BY: R BALDWIN

PHOTO TAKEN: 3/17/95

NEG. LOCATED AT AHDP

PHOTO TAKEN FROM NORTHWEST





WILLETT HOUSE (SMOKEHOUSE)

6563 MT. HOLLY ROAD

LISBON, UNION COUNTY., ARKANSAS

PHOTO BY: R BALDWIN

PHOTO TAKEN: 3/17/95

NEG. LOCATED AT AHPP

VIEW FROM WEST





WILLETT HOUSE (UTILITY SHED)  
6563 MT. HOLLY ROAD  
LISBON, UNION COUNTY, ARKANSAS  
PHOTO BY: R BALDWIN  
PHOTO TAKEN: 3/17/95  
NEG. LOCATED AT AHPP  
VIEW FROM SOUTHWEST







WILLETT HOUSE

6563 MT. HOLLY ROAD

LISBON, UNION COUNTY, ARKANSAS

PHOTO BY: R. BALDWIN

PHOTO TAKEN: 3/17/95

NEG. LOCATED AT AHPP

VIEW FROM SOUTH



WILLETT HOUSE  
6563 MT. HOLLY ROAD  
LISBON, UNION COUNTY, ARKANSAS  
PHOTO BY: R. BALDWIN  
PHOTO TAKEN: 3/17/95  
NEG. LOCATED AT AHPP  
VIEW FROM SOUTHEAST





WILLET HOUSE  
6563 MT. HOLLY ROAD  
WISBON, UNION COUNTY, ARKANSAS  
PHOTO BY: R. BALDWIN  
PHOTO TAKEN: 3/17/95  
NEG. LOCATED AT AHPP  
VIEW FROM NORTHEAST







WILLETT HOUSE  
6563 MT. HOLLY ROAD  
LISBON, UNION COUNTY, ARKANSAS  
PHOTO BY: R. BALDWIN  
PHOTO TAKEN: 3/17/95  
NEG. LOCATED AT AHPP  
INTERIOR VIEW OF CENTRAL HALL FROM SOUTH



WILLETT HOUSE

6563 MT. HOLLY ROAD

LISBON, UNION COUNTY, ARKANSAS

PHOTO BY: R. BALDWIN

PHOTO TAKEN: 3/17/95

NEG. LOCATED AT NHPP

VIEW OF N. FACADE FROM NORTH





WILLETT HOUSE, LISBON  
UNION COUNTY, ARKANSAS  
PHOTO BY: HELEN BARRY

PHOTO TAKEN: 6/28/95  
NEG. LOCATED AT AHPP  
VIEW OF BARN FROM EAST







WILLETT HOUSE, LISBON  
UNION COUNTY, ARKANSAS  
PHOTO BY: HELEN BARRY  
PHOTO TAKEN: 6-28-95

PHOTO

NEG. LOCATED AT AHPP  
VIEW OF BARN FROM NORTH



WILLETT HOUSE, LISBON  
UNION COUNTY, ARKANSAS  
PHOTO BY: HELEN BARRY  
PHOTO TAKEN: 6-28-95  
NEG. LOCATED AT AHPP  
VIEW OF BARN FROM NORTHEAST





WILLETT HOUSE, LISBON  
UNION COUNTY, ARKANSAS  
PHOTO BY: HELEN BARRY  
PHOTO TAKEN: 6-28-95  
NEG. LOCATED AT AHPP  
VIEW OF BARN FROM SOUTHWEST







WILLETT HOUSE, LISBON  
UNION COUNTY, ARKANSAS  
PHOTO BY: HELEN BARRY  
PHOTO TAKEN: 6-28-95  
NEG. LOCATED AT AHPP  
VIEW OF SOUTH SIDE OF BARN



WILLETT HOUSE, LISBON  
UNION COUNTY, ARKANSAS  
PHOTO BY: HELEN BARRY  
PHOTO TAKEN: 6-28-95  
NEG. LOCATED AT AHPP  
VIEW OF BARN FROM SOUTHEAST





WILLETT HOUSE, LISBON  
UNION COUNTY, ARKANSAS

PHOTO BY: HELEN BARRY

PHOTO TAKEN: 6/28/95

NEG. LOCATED AT AHPD

VIEW OF FEED HOUSE FROM SOUTHWEST







WILLETT HOUSE, LISBON  
UNION COUNTY, ARKANSAS  
PHOTO BY: HELEN BARRY  
PHOTO TAKEN: 6/28/95  
NEG. LOCATED AT AHPP  
VIEW OF FEED HOUSE FROM WEST



WILLETT HOUSE, LISBON  
UNION COUNTY, ARKANSAS

PHOTO BY: HELEN BARRY

PHOTO TAKEN: 6/28/95

NEG. LOCATED AT AHPP

POTATO HOUSE AS VIEWED FROM NORTHWEST





WILLETT HOUSE, LISBON  
UNION COUNTY, ARKANSAS  
PHOTO BY: HELEN BARRY

PHOTO TAKEN: 6/28/95

NEG. LOCATED AT AHPP  
VIEW OF INTERIOR OF POTATO HOUSE FROM NORTH



UNITED STATES  
DEPARTMENT OF THE INTERIOR  
GEOLOGICAL SURVEY

LISBON QUADRANGLE  
ARKANSAS  
7.5 MINUTE SERIES (TOPOGRAPHIC)



Mapped, edited, and published by the Geological Survey

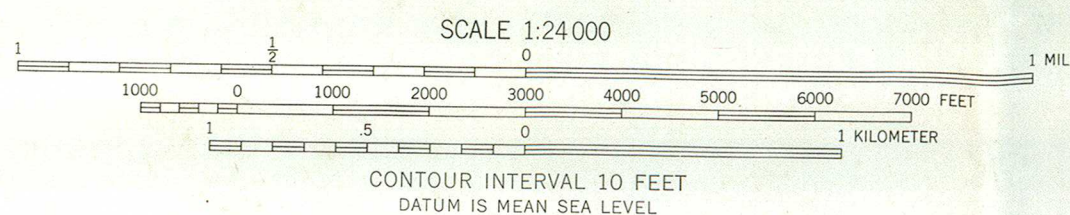
Control by USGS and USC&GS

Topography by photogrammetric methods from aerial  
photographs taken 1962. Field checked 1962

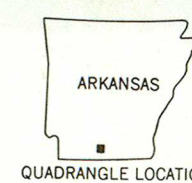
Polyconic projection. 1927 North American datum  
10,000-foot grid based on Arkansas coordinate system, south zone  
1000-meter Universal Transverse Mercator grid ticks,  
zone 15, shown in blue

Fine red dashed lines indicate selected fence and field lines where  
generally visible on aerial photographs. This information is unchecked

TRUE NORTH  
MAGNETIC NORTH  
APPROXIMATE MEAN  
DECLINATION, 1962



THIS MAP COMPLIES WITH NATIONAL MAP ACCURACY STANDARDS  
FOR SALE BY U. S. GEOLOGICAL SURVEY, DENVER 25, COLORADO OR WASHINGTON 25, D. C.  
AND BY THE ARKANSAS GEOLOGICAL AND CONSERVATION COMMISSION, LITTLE ROCK, ARKANSAS  
A FOLDER DESCRIBING TOPOGRAPHIC MAPS AND SYMBOLS IS AVAILABLE ON REQUEST




Willert House  
Lisbon, Ark., Union Co., Ark.  
UTM: 15/519300/3680960

ROAD CLASSIFICATION  
Heavy-duty ——— Light-duty ———  
Medium-duty ——— Unimproved dirt ———  
State Route ———

LISBON, ARK.  
N3315—W9245/7.5

1962

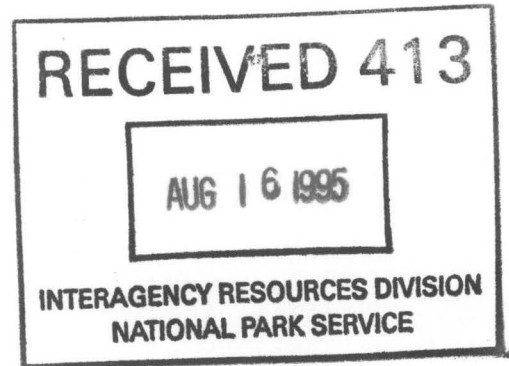




ARKANSAS  
HISTORIC  
PRESERVATION  
PROGRAM

August 8, 1995

Carol D. Shull  
Chief of Registration  
United State Department of the Interior  
National Register of Historic Places  
National Park Service  
800 North Capitol Street, Suite 250  
Washington, D.C. 20002



RE: Willett House  
Lisbon, Union County

Dear Carol:

We are enclosing for your review the nomination of the above referenced property. The Arkansas Historic Preservation Program has complied with all applicable nominating procedures and notification requirements in the nomination process.

Thank you for your consideration in this matter.

Sincerely,

Cathy Buford Slater  
State Historic Preservation Officer

CBS:br

Enclosures

