



266-69-157

UNITED STATES DEPARTMENT OF THE INTERIOR
NATIONAL PARK SERVICE

NATIONAL REGISTER OF HISTORIC PLACES

PROPERTY PHOTOGRAPH FORM

(Type all entries - attach to or enclose with photograph)

STATE Montana	
COUNTY Roosevelt	
FOR NPS USE ONLY	
ENTRY NUMBER 70-5-25-0005	DATE 5/19/70

SEE INSTRUCTIONS

1. NAME

COMMON: Fort Peck Agency
AND/OR HISTORIC: Poplar River Agency (1877-present) & Camp Poplar

2. LOCATION (1880-1893)

STREET AND NUMBER:
Parts of T27N, R50E, and T27N, R51E

CITY OR TOWN:
Poplar


STATE: Montana	CODE 25	COUNTY: Roosevelt	CODE 085
-------------------	------------	----------------------	-------------

3. PHOTO REFERENCE

PHOTO CREDIT: Bureau of Indian Affairs
DATE OF PHOTO: 1916-1920
NEGATIVE FILED AT:
Bureau of Indian Affairs, Concho, Oklahoma

4. IDENTIFICATION

DESCRIBE VIEW, DIRECTION, ETC.
#1 View toward north with Poplar River Agency on right side of street (flag pole and cannon in front).





BRANCH OF LAND OPERATIONS-B.L.A.

266.69.35

UNITED STATES DEPARTMENT OF THE INTERIOR
NATIONAL PARK SERVICE


STATE Montana	
COUNTY Roosevelt	
FOR NPS USE ONLY	
ENTRY NUMBER 70-5-25-0005	DATE 5/19/70

NATIONAL REGISTER OF HISTORIC PLACES
PROPERTY PHOTOGRAPH FORM

(Type all entries - attach to or enclose with photograph)

SEE INSTRUCTIONS

1. NAME			
COMMON: Fort Peck Agency			
AND/OR HISTORIC: Poplar River Agency (1877-present) & Camp Poplar (1880-1893)			
2. LOCATION			
STREET AND NUMBER: Parts of T27N, R50E, and T27N, R51E			
CITY OR TOWN: Poplar			
STATE: Montana	CODE 25	COUNTY: Roosevelt	CODE 085
3. PHOTO REFERENCE			
PHOTO CREDIT: Bureau of Indian Affairs			
DATE OF PHOTO: 1943			
NEGATIVE FILED AT: Bureau of Indian Affairs, Concho, Oklahoma			
4. IDENTIFICATION			
DESCRIBE VIEW, DIRECTION, ETC. #2 View toward west-northwest, of Academic Building and Quarters			





FORT PECK
39

BRANCH OF LAND OPERATIONS-B.I.A.

266.69.36

UNITED STATES DEPARTMENT OF THE INTERIOR
NATIONAL PARK SERVICE

NATIONAL REGISTER OF HISTORIC PLACES

PROPERTY PHOTOGRAPH FORM

(Type all entries - attach to or enclose with photograph)

STATE

Montana

COUNTY

Roosevelt

FOR NPS USE ONLY

ENTRY NUMBER

DATE

70.5-25.0005

5/9/70

SEE INSTRUCTIONS

1. NAME

COMMON: Fort Peck Agency

AND/OR HISTORIC: Poplar River Agency (1877-present) & Camp Poplar

2. LOCATION

(1880-1893)

STREET AND NUMBER:

Parts of T27N, R50E, and T27N, R51E

CITY OR TOWN:

Poplar

STATE:

Montana

CODE

25

COUNTY:

Roosevelt

CODE

1085

3. PHOTO REFERENCE

PHOTO CREDIT: Bureau of Indian Affairs

DATE OF PHOTO: 1943

NEGATIVE FILED AT:


Bureau of Indian Affairs, Concho, Oklahoma

#266-68-36

4. IDENTIFICATION

DESCRIBE VIEW, DIRECTION, ETC.

#3 View toward northwest, of dining hall and kitchen





FORT PECK

2

BRANCH OF LAND OPERATIONS B.L.A.

266.69.39

UNITED STATES DEPARTMENT OF THE INTERIOR
NATIONAL PARK SERVICE

NATIONAL REGISTER OF HISTORIC PLACES
PROPERTY PHOTOGRAPH FORM

(Type all entries - attach to or enclose with photograph)

STATE Montana	
COUNTY Roosevelt	
FOR NPS USE ONLY	
ENTRY NUMBER 70-5-25-0005	DATE 5/19/70

1. NAME

COMMON: Fort Peck Agency

AND/OR HISTORIC: Poplar River Agency (1877-present) & Camp Poplar

2. LOCATION (1880-1893)

STREET AND NUMBER:

Parts of T27N, R50E, and T27N, R51E

CITY OR TOWN:

Poplar

STATE: CODE COUNTY: CODE

Montana

25

Roosevelt

085

3. PHOTO REFERENCE

PHOTO CREDIT: Bureau of Indian Affairs

DATE OF PHOTO: 1943


NEGATIVE FILED AT:

Bureau of Indian Affairs, Concho, Oklahoma, #266-69-39

4. IDENTIFICATION

DESCRIBE VIEW, DIRECTION, ETC.

#4 view toward southwest, of jail



SEE INSTRUCTIONS



116-70-90

UNITED STATES DEPARTMENT OF THE INTERIOR
NATIONAL PARK SERVICE

NATIONAL REGISTER OF HISTORIC PLACES

PROPERTY PHOTOGRAPH FORM

(Type all entries - attach to or enclose with photograph)

STATE

Montana

COUNTY

Roosevelt

FOR NPS USE ONLY

ENTRY NUMBER

DATE

70.5-25.0005

5/19/70

1. NAME

COMMON: Fort Peck Agency

AND/OR HISTORIC: Poplar River Agency (1877-Present) & Camp Poplar

2. LOCATION

(1880-1893)

STREET AND NUMBER:

Parts of T27N, R50E, and T27N, R51E

CITY OR TOWN:

Poplar

STATE:

Montana

CODE

25

COUNTY:

Roosevelt

CODE

085

3. PHOTO REFERENCE

PHOTO CREDIT: Bureau of Indian Affairs

DATE OF PHOTO: February, 1970

NEGATIVE FILED AT:

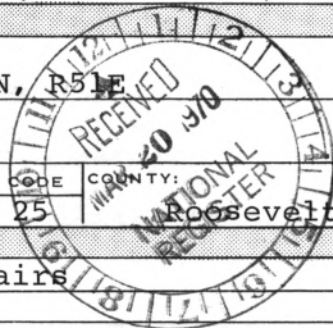
Bureau of Indian Affairs, Concho, Oklahoma #266-70-90

4. IDENTIFICATION

DESCRIBE VIEW, DIRECTION, ETC.

#5-Recent view of Academic Building and Quarters, toward northeast

SEE INSTRUCTIONS





Administration Building
Branch of Land Operations - B.L.A.

BRANCH OF LAND OPERATIONS - B.L.A.

266-70-88

STATE Montana	
COUNTY Roosevelt	
FOR NPS USE ONLY	
ENTRY NUMBER 70-5-25-0005	DATE 5/19/70

NATIONAL REGISTER OF HISTORIC PLACES
PROPERTY PHOTOGRAPH FORM

(Type all entries - attach to or enclose with photograph)

SEE INSTRUCTIONS

1. NAME

COMMON: Fort Peck Agency
AND/OR HISTORIC: Poplar River Agency (1877-Present) & Camp Poplar

2. LOCATION (1880-1893)

STREET AND NUMBER:
Parts of T27N, R50E, and T27N, R51E

CITY OR TOWN:
Poplar


STATE: Montana	CODE 25	COUNTY: Roosevelt	CODE 085
-------------------	------------	----------------------	-------------

3. PHOTO REFERENCE

PHOTO CREDIT: Bureau of Indian Affairs
DATE OF PHOTO: February, 1970
NEGATIVE FILED AT:
Bureau of Indian Affairs, Concho, Oklahoma

4. IDENTIFICATION

DESCRIBE VIEW, DIRECTION, ETC.
#6-Recent view of Dining Hall and Kitchen toward northwest





BRANCH OF LAND OPERATIONS - F.A.

266-70-89

UNITED STATES DEPARTMENT OF THE INTERIOR
NATIONAL PARK SERVICE

NATIONAL REGISTER OF HISTORIC PLACES

PROPERTY PHOTOGRAPH FORM

(Type all entries - attach to or enclose with photograph)

STATE Montana	
COUNTY Roosevelt	
FOR NPS USE ONLY	
ENTRY NUMBER 40-5-25-0005	DATE 5/19/70

1. NAME

COMMON: Fort Peck Agency

AND/OR HISTORIC: Poplar River Agency (1877-present) & Camp Poplar

2. LOCATION (1880-1893)

STREET AND NUMBER:

Parts of T27N, R50E, and T27N, R51E

CITY OR TOWN:

Poplar

STATE:

Montana

CODE

25

COUNTY:

Roosevelt

CODE

085

3. PHOTO REFERENCE

PHOTO CREDIT: Bureau of Indian Affairs

DATE OF PHOTO: February, 1970


NEGATIVE FILED AT:

Bureau of Indian Affairs, Concho, Oklahoma

4. IDENTIFICATION

DESCRIBE VIEW, DIRECTION, ETC.

#7 - Recent view of jail, toward west



SEE INSTRUCTIONS



BRANCH OF LAND OPERATIONS

246-76-87

UNITED STATES DEPARTMENT OF THE INTERIOR
NATIONAL PARK SERVICE

NATIONAL REGISTER OF HISTORIC PLACES
PROPERTY PHOTOGRAPH FORM

(Type all entries - attach to or enclose with photograph)

STATE Montana	
COUNTY Roosevelt	
FOR NPS USE ONLY	
ENTRY NUMBER 705.25.0005	DATE 5/19/70

SEE INSTRUCTIONS

1. NAME	
COMMON: Fort Peck Agency	
AND/OR HISTORIC: Poplar River Agency (1877-present) & Camp Poplar	
2. LOCATION	
STREET AND NUMBER: Parts of T27N, R50E, and T27N, R51E	
CITY OR TOWN: Poplar	
STATE: Montana	CODE 085
3. PHOTO REFERENCE	
PHOTO CREDIT: Bureau of Indian Affairs	
DATE OF PHOTO: February 1970	
NEGATIVE FILED AT: Bureau of Indian Affairs, Concho & Oklahoma #266-70-87	
4. IDENTIFICATION	
DESCRIBE VIEW, DIRECTION, ETC. #8 - Recent view of hospital (remodeled) toward northwest	

