1) Name of Property: Garage for Assistant Ranger's Residence #1517, Zigzag Ranger Station
2) City and State: Zigzag, Oregon
3) Photographer: Susan Marvin
4) Date: 7/82
5) Negative Location: USDA Forest Service, Mt. Hood National Forest, Gresham, Oregon 97030
6) Description: Looking southwest at north (main) and east elevations of garage
7) Photograph Number: 06-09-1517

1) Name of Property: Bunkhouse #1302, Zigzag Ranger Station
2) City and State: Zigzag, Oregon
3) Photographer: Tom Iraci
4) Date: 12/81
5) Negative Location: USDA Forest Service, Mt. Hood National Forest, Gresham, Oregon 97030
6) Description: Looking southeast at north (main) and west elevations of bunkhouse
7) Photograph Number: 06-09-1302

1) Name of Property: Bunkhouse #1304, Zigzag Ranger Station
2) City and State: Zigzag, Oregon
3) Photographer: Tom Iraci
4) Date: 12/81
5) Negative Location: USDA Forest Service, Mt. Hood National Forest, Gresham, Oregon 97030
6) Description: Looking southwest at north (main) and east elevations of bunkhouse
7) Photograph Number: 06-09-1304

RESTROOMS
USE SIDE DOOR

1) Name of Property: Conference Hall #1317, Zigzag Ranger Station
2) City and State: Zigzag, Oregon
3) Photographer: Tom Iraci
4) Date: 12/81
5) Negative Location: USDA Forest Service, Mt. Hood National Forest, Gresham, Oregon 97030
6) Description: Looking southwest at north (main) and east elevations of hall
7) Photograph Number: 06-09-1317



1) Name of Property: Bathhouse #1614, Zigzag Ranger Station
2) City and State: Zigzag, Oregon
3) Photographer: Tom Iraci
4) Date: 12/81
5) Negative Location: USDA Forest Service, Mt. Hood National Forest, Gresham, Oregon 97030
6) Description: Looking southwest at north (main) and east elevations of building
7) Photograph Number: 06-09-1614

1) Name of Property: Carpenter Shop #2104, Zigzag Ranger Station
2) City and State: Zigzag, Oregon
3) Photographer: Tom Iraci
4) Date: 2/82
5) Negative Location: USDA Forest Service, Mt. Hood National Forest, Gresham, Oregon 97030
6) Description: Looking west at east (main) elevation of building
7) Photograph Number: 06-09-2104

3729

1) Name of Property: Recreation and Trail Crew Warehouse # 2214, Zigzag Ranger Station
2) City and State: Zigzag, Oregon
3) Photographer: Tom Iraci
4) Date: 12/81
5) Negative Location: USDA Forest Service, Mt. Hood National Forest, Gresham, Oregon 97030
6) Description: Looking southwest at east (main) and north elevations of warehouse
7) Photograph Number: 06-09-2214

NO PARKING
NO PARKING
NO PARKING
NO PARKING

1) Name of Property: Maintenance Building #2215
Zigzag Ranger Station
2) City and State: Zigzag, Oregon
3) Photographer: Tom Iraci
4) Date: 2/82
5) Negative Location: USDA Forest Service, Mt. Hood
National Forest, Gresham, Oregon 97030
6) Description: Looking southeast at north (main)
and west elevations of building
7) Photograph Number: 06-09-2215

1) Name of Property: Interpretive Services Office and Maintenance Building #2216, Zigzag Ranger Station
2) City and State: Zigzag, Oregon
3) Photographer: Susan Marvin
4) Date: 7/82
5) Negative Location: USDA Forest Service, Mt. Hood National Forest, Gresham, Oregon 97030
6) Description: Looking northwest at east (main) and south elevations of building
7) Photograph Number: 06-09-2216

1) Name of Property: Sign Warehouse #2221, Zigzag Ranger Station
2) City and State: Zigzag, Oregon
3) Photographer: Tom Iraci
4) Date: 12/81
5) Negative Location: USDA Forest Service, Mt. Hood National Forest, Gresham, Oregon 97030
6) Description: Looking southwest at east (main) and north elevations of warehouse
7) Photograph Number: 06-09-2221

NO SMOKING
DANGER
NO SMOKING

1) Name of Property: Gas and Oil Storage #2507, Zigzag Ranger Station
2) City and State: Zigzag, Oregon
3) Photographer: Tom Iraci
4) Date: 2/82
5) Negative Location: USDA Forest Service, Mt. Hood National Forest, Gresham, Oregon 97030
6) Description: Looking northeast at west (main) and south elevations of building
7) Photograph Number: 06-09-2507

1) Name of Property: Interpretive Services Office and Maintenance Building #2216, Zigzag Ranger Station
2) City and State: Zigzag, Oregon
3) Photographer: Susan Marvin
4) Date: 7/82
5) Negative Location: USDA Forest Service, Mt. Hood National Forest, Gresham, Oregon 97030
6) Description: Looking north at northern end of Service Court
7) Photograph Number: 06-09-MHZC

1) Name of Property: Service Court
Zigzag Ranger Station
2) City and State: Zigzag, Oregon
3) Photographer: Tom Iraci
4) Date: 12/81
5) Negative Location: USDA Forest Service, Mt. Hood National Forest, Gresham, Oregon 97030
6) Description: Looking north at southern end of Service Court
7) Photograph Number: 06-09-MHZD

1) Name of Property: Service Court, Zigzag Ranger Station
2) City and State: Zigzag, Oregon
3) Photographer: Susan Marvin
4) Date: 7/82
5) Negative Location: USDA Forest Service, Mt. Hood National Forest, Gresham, Oregon 97030
6) Description: Looking east at eastern end of Service Court
7) Photograph Number: 06-09-MHZE

1) Name of Property: Zigzag Ranger Station--Timber Office #2008
2) City and State: Zigzag, Oregon
3) Photographer: Tom Iraci
4) Date: 12/81
5) Negative Location: USDA Forest Service, Mt. Hood National Forest, Gresham, Oregon 97030
6) Description: Looking northwest at (main) and south elevations of office
7) Photograph Number: 06-09-2008

1) Name of Property: Personnel Clerk's Residence #1082
2) City and State: Zigzag, Oregon
3) Photographer: Tom Iraci
4) Date: 12/81
5) Negative Location: USDA Forest Service, Mt. Hood National Forest, Gresham, Oregon 97030
6) Description: Looking southeast at north (main) and west elevations of residence
7) Photograph Number: 06-09-1082

1) Name of Property: Ranger's Residence #1083, Zigzag Ranger Station
2) City and State: Zigzag, Oregon
3) Photographer: Tom Iraci
4) Date: 12/81
5) Negative Location: USDA Forest Service, Mt. Hood National Forest, Gresham, Oregon 97030
6) Description: Looking north at southwest (main) and southwest elevations of residence
7) Photograph Number: 06-09-1083-1

1) Name of Property: Carved mantel in Residence #1083 Zigzag Ranger Station
2) City and State: Zigzag, Oregon
3) Photographer: Susan Marvin
4) Date: 7/82
5) Negative Location: USDA Forest Service, Mt. Hood National Forest, Gresham, Oregon 97030
6) Description: Looking northeast at fireplace and mantel of ranger and pack horse in residence
7) Photograph Number: 06-09-1083-2



1) Name of Property: Garage for Ranger's Residence #1515, Zigzag Ranger Station
2) City and State: Zigzag, Oregon
3) Photographer: Tom Iraci
4) Date: 12/81
5) Negative Location: USDA Forest Service, Mt. Hood National Forest, Gresham, Oregon 97030
6) Description: Looking north at southeast (main) and southwest elevations of garage
7) Photograph Number: 06-09-1515

1) Name of Property: Protective Assistant's Residence #1084, Zigzag Ranger Station
2) City and State: Zigzag, Oregon
3) Photographer: Tom Iraci
4) Date: 12/81
5) Negative Location: USDA Forest Service, Mt. Hood National Forest, Gresham, Oregon 97030
6) Description: Looking east at southwest (main) and northwest elevations of residence
7) Photograph Number: 06-09-1084

1) Name of Property: Carved mantel in Residence #1084 Zigzag Ranger Station
2) City and State: Zigzag, Oregon
3) Photographer: Susan Marvin
4) Date: 7/82
5) Negative Location: USDA Forest Service, Mt. Hood National Forest, Gresham, Oregon 97030
6) Description: Looking northeast at fireplace and mantel of packer and pack train in residence
7) Photograph Number: 06-09-1084-1



1) Name of Property: Garage for Protective Asistant's Residence #1516, Zigzag Ranger Station
2) City and State: Zigzag, Oregon
3) Photographer: Tom Iraci
4) Date: 12/81
5) Negative Location: USDA Forest Service, Mt. Hood National Forest, Gresham, Oregon 97030
6) Description: Looking east at southwest (main) and northwest elevations of garage
mantel of packer and pack train in residence
7) Photograph Number: 06-09-1516

1) Name of Property: Assistant Ranger's Residence #1086, Zigzag Ranger Station
2) City and State: Zigzag, Oregon
3) Photographer: Susan Marvin
4) Date: 7/82
5) Negative Location: USDA Forest Service, Mt. Hood National Forest, Gresham, Oregon 97030
6) Description: Looking east at west (main) elevation of residence
7) Photograph Number: 06-09-1086