



NATIONAL REGISTER OF HISTORIC PLACES
PROPERTY PHOTOGRAPH FORM

(Type all entries - attach to or enclose with photograph)

STATE	
Washington	
COUNTY	
Yakima	
FOR NPS USE ONLY	
ENTRY NUMBER	DATE
JUN 27 1974	

SEE INSTRUCTIONS

1. NAME

COMMON: Fort Simcoe State Park
AND/OR HISTORIC: Fort Simcoe

2. LOCATION

STREET AND NUMBER:
38 miles southwest of Yakima on Highway 220

CITY OR TOWN:

STATE:	Washington	CODE	53	COUNTY:	Yakima	CODE	077
--------	------------	------	----	---------	--------	------	-----

3. PHOTO REFERENCE


PHOTO CREDIT: Washington State Parks & Recreation Commission

DATE OF PHOTO: 1970

NEGATIVE FILED AT:
Washington State Parks & Recreation Commission

4. IDENTIFICATION

DESCRIBE VIEW, DIRECTION, ETC.
Original blockhouse





**NATIONAL REGISTER OF HISTORIC PLACES
PROPERTY PHOTOGRAPH FORM**

(Type all entries - attach to or enclose with photograph)

STATE Washington	
COUNTY Yakima	
FOR NPS USE ONLY	
ENTRY NUMBER JUN 27 1974	DATE

SEE INSTRUCTIONS

1. NAME

COMMON: Fort Simcoe State Park
AND/OR HISTORIC: Fort Simcoe

2. LOCATION

STREET AND NUMBER:
38 miles southwest of Yakima on Highway 220

CITY OR TOWN:

STATE: Washington	CODE 53	COUNTY: Yakima	CODE 077
----------------------	------------	-------------------	-------------

3. PHOTO REFERENCE

PHOTO CREDIT: Washington State Parks & Recreation Commission

DATE OF PHOTO: 1970


NEGATIVE FILED AT:

Washington State Parks & Recreation Commission

4. IDENTIFICATION

DESCRIBE VIEW, DIRECTION, ETC.

Captain's Quarters





NATIONAL REGISTER OF HISTORIC PLACES
PROPERTY PHOTOGRAPH FORM

(Type all entries - attach to or enclose with photograph)

STATE Washington	
COUNTY Yakima	
FOR NPS USE ONLY	
ENTRY NUMBER	DATE
JUN 27 1974	

SEE INSTRUCTIONS

1. NAME

COMMON: Fort Simcoe State Park
AND/OR HISTORIC: Fort Simcoe

2. LOCATION


STREET AND NUMBER:
38 miles southwest of Yakima on Highway 220
CITY OR TOWN:
STATE: Washington CODE 53 COUNTY: Yakima CODE 077

3. PHOTO REFERENCE

PHOTO CREDIT: James S. Rayner
DATE OF PHOTO: 1960
NEGATIVE FILED AT:
Washington State Parks & Recreation Commission

4. IDENTIFICATION

DESCRIBE VIEW, DIRECTION, ETC.
Main bedroom, commanding officer's house





**NATIONAL REGISTER OF HISTORIC PLACES
PROPERTY PHOTOGRAPH FORM**

(Type all entries - attach to or enclose with photograph)

STATE Washington	
COUNTY Yakima	
FOR NPS USE ONLY	
ENTRY NUMBER	DATE
	JUN 27 1974

SEE INSTRUCTIONS

1. NAME

COMMON: Fort Simcoe State Park
AND/OR HISTORIC: Fort Simcoe

2. LOCATION

STREET AND NUMBER:
38 miles southwest of Yakima on Highway 220
CITY OR TOWN:


STATE: Washington	CODE 53	COUNTY: Yakima	CODE 077
----------------------	------------	-------------------	-------------

3. PHOTO REFERENCE

PHOTO CREDIT: Washington State Parks & Recreation Commission
DATE OF PHOTO: 1970
NEGATIVE FILED AT:
Washington State Parks & Recreation Commission

4. IDENTIFICATION

DESCRIBE VIEW, DIRECTION, ETC.
Reconstructed enlisted men's barracks





UNITED STATES DEPARTMENT OF THE INTERIOR
NATIONAL PARK SERVICE

NATIONAL REGISTER OF HISTORIC PLACES
PROPERTY PHOTOGRAPH FORM

(Type all entries - attach to or enclose with photograph)

STATE Washington	
COUNTY Yakima	
FOR NPS USE ONLY	
ENTRY NUMBER JUN 27 1974	DATE

SEE INSTRUCTIONS

1. NAME

COMMON: Fort Simcoe State Park
AND/OR HISTORIC: Fort Simcoe

2. LOCATION

STREET AND NUMBER:
38 miles southwest of Yakima on Highway 220

CITY OR TOWN:


STATE: Washington	CODE 53	COUNTY: Yakima	CODE 077
----------------------	------------	-------------------	-------------

3. PHOTO REFERENCE

PHOTO CREDIT: Washington State Parks & Recreation Commission
DATE OF PHOTO: 1960
NEGATIVE FILED AT:
Washington State Parks & Recreation Commission

4. IDENTIFICATION

DESCRIBE VIEW, DIRECTION, ETC.
Officers' Row





FORT SIMCOE STATE PARK
Officers Row

1856-59 U.S. Army Post

**A Washington State Parks and Recreation
Commission Restoration Project.**



Typical condition of buildings prior to restoration

Fort Simcoe Historical State Park
Washington State Parks and Rec. Comm

INTERPRETIVE _

WASH. STATE PARKS



FORT CASEY STATE PARK

Ten-inch guns obtained from Fort Wint,
Philippine Islands.

A coastal defense facility on Whidbey Island
circa 1900.

A Washington State Park and Recreation
Commission Restoration Project.



FORT CASEY STATE PARK

Empty 10" gun battery

A coastal defense facility on Whidbey Island
circa 1900

A Washington State Park and Recreation
Commission Restoration Project.



Admiralty Pt Lighthouse - F & Casey after restoration

INTERNETIVE
WASH. STATE PARKS

Int. Cen A.



FORT CASEY STATE PARK

Admiralty Lighthouse before restoration

**Lighthouse located at Fort Casey, coastal
defense facility on Whidbey Island.
circa 1900**

**A Washington State Parks and Recreation
Commission Restoration Project**



Restoring Commandant's House at

Fort Simcoe Historical State Park



FORT SIMCOE STATE PARK

Restoration on Commandant's house

1856-59 U.S. Army Post

A Washington State Parks and Recreation
Commission Restoration Project.



Reconstruction of Enlisted men's
Barracks

Fort Simcoe Historical State Park



Fort Simcoe Historical State Park

Officers Row after restoration

WASH. STATE PARKS
INTERPRETIVE

1856-59 Period

1566

Commandant's House (center) had been used as a barn.