

DUBLIN, NEW HAMPSHIRE: HISTORIC RESOURCES INVENTORY

Cheshire County

1. Historic Name (s) FAR HORIZONS		22. Map & Lot No. 2 - 5	
Original Owner Henry Dwight Learned		23. Original Range/Lot II - 11 - 1	
Present Name		24. U.S.G. S. Quadrant (15'/75') Monadnock	
3. Owner's Name Robert H. & Carol Kraichnan		25. UTM Reference 1 8 7 3 9 0 5 0 4 7 5 1 4 5 0 Zone Easting Northing	
4. Owner's Address Learned Road, Dublin, N.H. 03444		26. Zoning: Rural <input checked="" type="checkbox"/> Village <input type="checkbox"/>	
5. Location Learned Road		27. Prehistoric Site Object Historic Site Structure Building <input checked="" type="checkbox"/>	
6. Open to Public Yes No <input checked="" type="checkbox"/>	7. Visible from road Yes No <input type="checkbox"/>	8. Ownership Private <input checked="" type="checkbox"/> Local <input type="checkbox"/> State <input type="checkbox"/> Institutional <input type="checkbox"/>	28. Significance Evaluation
9. Local Contact/Organization Dublin Conservation Commission		29. Theme Primary <u>Literary</u> Secondary <u>Summer Colony</u> Other _____	
10. Site Plan with North Arrow		11. Architect _____	30. Endangered Yes No <input checked="" type="checkbox"/>
		12. Builder _____	31. Original Site <input type="checkbox"/> Moved <input type="checkbox"/>
		13. Date 1898-99	32. Major Alterations & Date 1968 - new vertical board siding, addition of music room to east.
		14. Style Queen Anne	33. Owner Questionnaire Completed <input checked="" type="checkbox"/>
		15. Original Use Summer Cottage	
		16. Present Use Residence	
		17. Condition Interior Exterior Good	

SEE CONTINUATION SHEET

18. Description 2-1/2-story frame house with hipped and gabled roofline, corner full-height octagonal turret, semi-octagonal window bays, and verandahs on 2 sides. Originally a dark red color with dark green trim. 2/2 windows. A low-single-story gabled wing has been added on north, using same color scheme. Just to north is a small, gabled shingled two-car garage with attached shed. Below house to northeast is 2-1/2-story clapboarded cottage (onetime carriage shed), 6/6 windows. Outbuildings are both of same style and period as house.
Located on the eastern slope of Mt. Monadnock, and one of the highest (about 1800 feet) houses in Dublin, with a sweeping view of the surrounding countryside.

19. History
The house was built in 1898-99 on the western portion of his family's farm by Henry Dwight Learned (1849-19?), State Senator and prominent figure in civic affairs and local government, after he had sold the eastern section of the Learned Farm to Secretary of the Treasury, Franklin MacVeagh. Present owners built new addition and remodeled in 1968, fully converting house to year-round use. At same time barn remodeled as office for physicist Robert Kraichnan.

20. Significance
Although covered with new siding, house retains original Queen Anne configuration, details, turret and verandahs characteristic of late-Victorian style. Present owner is a leading physicist and onetime associate of Dr. Einstein. Set on one of highest elevations in Dublin on slopes of Monadnock.

PHOTO
over
→

21. Source of Information
History of Dublin, pp. 475, 480-84, 622.
Interview, Charles Bivona, 7/12/79.

34. Prepared by:
WM/LS/EBH

35. Organization

36. Date 8/15/79

DUBLIN, NEW HAMPSHIRE: HISTORIC RESOURCES INVENTORY

37. PHOTO

L. SHONK, 11/79

Roll No.

R

Picture No.

10

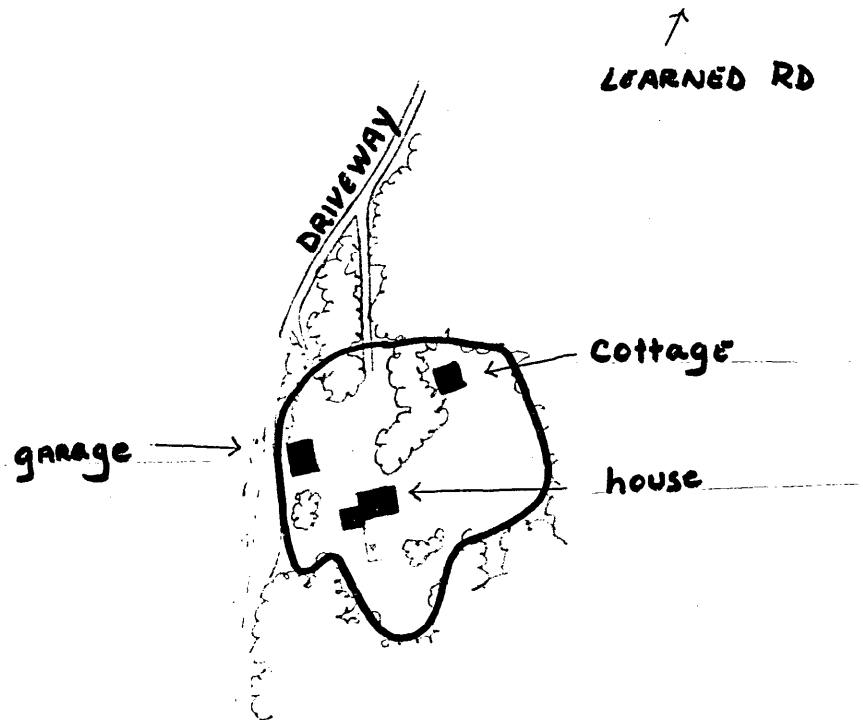
Direction

FACING NORTH

FRONT -
SOUTH &
EAST SIDES

HISTORIC NAME:

Far Horizons

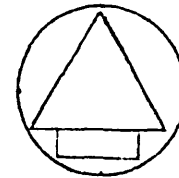


PROPERTY OWNER: Robert H. and Carol G. Kraichnan

SITE NUMBER: 97

PROPERTY NAME:

ADDRESS: Learned Road



GENERAL DESCRIPTION:

Scale: 1"=200'

Bounded on the north, south, east and west by the edges of trees.
1.41 acres.


HISTORIC RESOURCES OF DUBLIN, N.H.

JUSTIFICATION:

Immediate visual surroundings incorporating the features contributing to the property's architectural and historical significance.

United States Department of the Interior
National Park Service

National Register of Historic Places
Inventory—Nomination Form



Continuation sheet

Item number

Page 2 of 7

Multiple Resource Area
Thematic Group

Name Dublin Multiple Resource Area
State Cheshire County, NEW HAMPSHIRE

Nomination/Type of Review

Date/Signature

- | | | | |
|--------------------------------------|-------------------------------------|------------|--------------------------------|
| 11. Burpee Farm | Substantive Review | for Keeper | accept Patrick Andrus 12/18/83 |
| | | Attest | _____ |
| 12. Cabot, T. H., Cottage | Substantive Review | for Keeper | Delores Byers 12/15/83 |
| | | Attest | _____ |
| 13. Cabot, Louis, House | Substantive Review | for Keeper | accept Patrick Andrus 12/18/83 |
| | | Attest | _____ |
| 14. Corey Farm | Entered in the
National Register | for Keeper | Delores Byers 12/15/83 |
| | | Attest | _____ |
| 15. Dublin Lake Historic District | Substantive Review | for Keeper | accept Patrick Andrus 12/18/83 |
| | | Attest | _____ |
| 16. Dublin Village Historic District | Entered in the
National Register | Keeper | Delores Byers 12/15/83 |
| | | Attest | _____ |
| 17. Eveleth Farm | Substantive Review | for Keeper | accept Patrick Andrus 12/18/83 |
| | | Attest | _____ |
| 18. Far Horizontes | Entered in the
National Register | for Keeper | Delores Byers 12/15/83 |
| | | Attest | _____ |
| 19. Fisk Barn | Substantive Review | for Keeper | accept Patrick Andrus 12/18/83 |
| | | Attest | _____ |
| 20. Foothill Farm | Entered in the
National Register | for Keeper | Delores Byers 12/15/83 |
| | | Attest | _____ |