



NATIONAL REGISTER OF HISTORIC PLACES

PROPERTY PHOTOGRAPH FORM

(Type all entries - attach to or enclose with photograph)

STATE	Colorado
COUNTY	Douglas
FOR NPS USE ONLY	
ENTRY NUMBER	DATE

SEE INSTRUCTIONS

1. NAME

COMMON: Bear Canon Agricultural District  
AND/OR HISTORIC: Allis Ranch

2. LOCATION


STREET AND NUMBER:  
Bear Canon Agricultural District  
CITY OR TOWN:  
Allis Ranch  
STATE: Colorado CODE 08 COUNTY: Douglas CODE 035

3. PHOTO REFERENCE

PHOTO CREDIT: Craig Trout  
DATE OF PHOTO: 1974  
NEGATIVE FILED AT: Douglas County Historical Society

4. IDENTIFICATION

DESCRIBE VIEW, DIRECTION, ETC.  
Cabin- East and north facades



10 of 14



NATIONAL REGISTER OF HISTORIC PLACES  
PROPERTY PHOTOGRAPH FORM

(Type all entries - attach to or enclose with photograph)

STATE Colorado	
COUNTY Douglas	
FOR NPS USE ONLY	
ENTRY NUMBER	DATE
	OCT 29 1975

SEE INSTRUCTIONS

1. NAME

COMMON: Bear Canon Agricultural District

AND/OR HISTORIC: Clay Ranch

2. LOCATION

STREET AND NUMBER:

Clay Ranch

CITY OR TOWN:

Bear Canon Agricultural District

STATE:

Colorado

CODE

08

COUNTY:

Douglas

CODE


035

3. PHOTO REFERENCE

PHOTO CREDIT: Craig Trout

DATE OF PHOTO: 1974

NEGATIVE FILED AT: Douglas County Historical Society



4. IDENTIFICATION

DESCRIBE VIEW, DIRECTION, ETC.

View looking west, barn is visible,  
house is too (vaguely in background)

2 of 14



NATIONAL REGISTER OF HISTORIC PLACES

PROPERTY PHOTOGRAPH FORM

(Type all entries - attach to or enclose with photograph)

STATE	Colorado
COUNTY	Douglas
FOR NPS USE ONLY	
ENTRY NUMBER	DATE

SEE INSTRUCTIONS

1. NAME

COMMON: Bear Canon Agricultural District

AND/OR HISTORIC: Allis Ranch

2. LOCATION

STREET AND NUMBER:

Bear Canon Agricultural District

CITY OR TOWN:

Allis Ranch

STATE:

Colorado

CODE

08

COUNTY:

Douglas

CODE

035

3. PHOTO REFERENCE

PHOTO CREDIT: Craig Trout

DATE OF PHOTO: 1974

NEGATIVE FILED AT:

Douglas County Historical Society

4. IDENTIFICATION

DESCRIBE VIEW, DIRECTION, ETC.

Barn with cupola



3 of 14



STATE	Colorado
COUNTY	Douglas
FOR NPS USE ONLY	
ENTRY NUMBER	1079
DATE	

**NATIONAL REGISTER OF HISTORIC PLACES  
PROPERTY PHOTOGRAPH FORM**

*(Type all entries - attach to or enclose with photograph)*

SEE INSTRUCTIONS

**1. NAME**

OCT 29 1974

COMMON: Bear Canon Agricultural District

AND/OR HISTORIC: Allis Ranch

**2. LOCATION**

STREET AND NUMBER:

Bear Canon Agricultural District

CITY OR TOWN:

Allis Ranch

STATE:

Colorado

CODE

08

COUNTY:

Douglas

CODE

035

**3. PHOTO REFERENCE**

PHOTO CREDIT: Craig Trout

DATE OF PHOTO: 1974

NEGATIVE FILED AT:

Douglas County Historical Society

**4. IDENTIFICATION**

DESCRIBE VIEW, DIRECTION, ETC.

Lay out of ranch







**NATIONAL REGISTER OF HISTORIC PLACES**  
**PROPERTY PHOTOGRAPH FORM**

*(Type all entries - attach to or enclose with photograph)*

STATE Colorado	
COUNTY Douglas	
FOR NPS USE ONLY	
ENTRY NUMBER	DATE

SEE INSTRUCTIONS

**1. NAME**


COMMON: Bear Canon Agricultural District  
AND/OR HISTORIC: Beaman Ranch

**2. LOCATION**

STREET AND NUMBER: Beaman Ranch

CITY OR TOWN: Bear Canon Agricultural District

STATE: Colorado	CODE: 08	COUNTY: Douglas	D CODE: 035
-----------------	----------	-----------------	-------------



**3. PHOTO REFERENCE**

PHOTO CREDIT: Craig Trout

DATE OF PHOTO: 1974

NEGATIVE FILED AT: Douglas County Historical Society

**4. IDENTIFICATION**

DESCRIBE VIEW, DIRECTION, ETC.

East facade and view of the veranda

5/14



**NATIONAL REGISTER OF HISTORIC PLACES  
PROPERTY PHOTOGRAPH FORM**

*(Type all entries - attach to or enclose with photograph)*

STATE Colorado	
COUNTY Douglas	
FOR NPS USE ONLY	
ENTRY NUMBER	DATE
	OCT 29 1975

SEE INSTRUCTIONS

**1. NAME**

COMMON: Bear Canon Agricultural District

AND/OR HISTORIC: Cramer Ranch

**2. LOCATION**

STREET AND NUMBER:

Cramer Ranch

CITY OR TOWN:

Bear Canon Agricultural District

STATE:

Colorado

CODE


08

COUNTY:

Douglas

CODE

035



**3. PHOTO REFERENCE**

PHOTO CREDIT: Craig Trout

DATE OF PHOTO: 1974

NEGATIVE FILED AT: Douglas County Historical Society

**4. IDENTIFICATION**

DESCRIBE VIEW, DIRECTION, ETC.

View of barn looking westward. Note the cupolas.

6 of 14



**NATIONAL REGISTER OF HISTORIC PLACES  
PROPERTY PHOTOGRAPH FORM**

*(Type all entries - attach to or enclose with photograph)*

STATE	Colorado	
COUNTY	Douglas	
FOR NPS USE ONLY		
ENTRY NUMBER	1975	DATE
	OCT 29	

SEE INSTRUCTIONS

**1. NAME**


COMMON: Bear Canon Agricultural District  
AND/OR HISTORIC: Allis Ranch

**2. LOCATION**

STREET AND NUMBER:  
Bear Canon Agricultural District

CITY OR TOWN:  
Allis Ranch

STATE: Colorado	CODE 08	COUNTY: Douglas	CODE 085
--------------------	------------	--------------------	-------------



**3. PHOTO REFERENCE**

PHOTO CREDIT: Criag Trout

DATE OF PHOTO: 1974

NEGATIVE FILED AT:  
Douglas County Historical Society

**4. IDENTIFICATION**

DESCRIBE VIEW, DIRECTION, ETC.

Main House - south facade and old mail room,  
also note porch

6 of 14



NPS Number 10/29/75

Title: Bear Canon Agric. Dist.  
Douglas Co, CO

Loc. Allie Ranch, Cabern -  
near or W facade

8 of 11

6- Allie Ranch - cabern - near or  
west side

(CO4)





**NATIONAL REGISTER OF HISTORIC PLACES  
PROPERTY PHOTOGRAPH FORM**

*(Type all entries - attach to or enclose with photograph)*

STATE Colorado	
COUNTY Douglas	
FOR NPS USE ONLY	
ENTRY NUMBER	DATE OCT 29 1974

SEE INSTRUCTIONS

**1. NAME**

COMMON: Bear Canon Agricultural District

AND/OR HISTORIC: Cramer Ranch

**2. LOCATION**

STREET AND NUMBER:

Bear Canon Agricultural District

CITY OR TOWN:

Cramer Ranch

STATE:

Colorado

CODE

08

COUNTY:

Douglas



**3. PHOTO REFERENCE**

PHOTO CREDIT: Craig Trout

DATE OF PHOTO: 1974

NEGATIVE FILED AT: Douglas County Historical Society

**4. IDENTIFICATION**

DESCRIBE VIEW, DIRECTION, ETC.

View of log homestead. Barn is just visible to the rear.

9 of 14



**NATIONAL REGISTER OF HISTORIC PLACES  
PROPERTY PHOTOGRAPH FORM**

*(Type all entries - attach to or enclose with photograph)*

STATE Colorado	
COUNTY Douglas	
FOR NPS USE ONLY	
ENTRY NUMBER	DATE
	SEP 20 1975

SEE INSTRUCTIONS

**1. NAME**

COMMON: Bear Canon Agricultural District  
AND/OR HISTORIC: Curtis Ranch

**2. LOCATION**

STREET AND NUMBER:  
Bear Canon Agricultural District

CITY OR TOWN:  
Curtis Ranch


STATE: Colorado	CODE 08	COUNTY: Douglas	CODE 035
--------------------	------------	--------------------	-------------

**3. PHOTO REFERENCE**

PHOTO CREDIT: Craig Trout  
DATE OF PHOTO: 1974  
NEGATIVE FILED AT:  
Douglas County Historical Society

**4. IDENTIFICATION**

DESCRIBE VIEW, DIRECTION, ETC.  
South facade



10 of 14



NATIONAL REGISTER OF HISTORIC PLACES  
PROPERTY PHOTOGRAPH FORM

(Type all entries - attach to or enclose with photograph)

STATE	Colorado
COUNTY	Douglas
FOR NPS USE ONLY	
ENTRY NUMBER	DATE
6729	9/19/74

SEE INSTRUCTIONS

1. NAME

COMMON: Bear Canon Agricultural District  
AND/OR HISTORIC: Allis Ranch

2. LOCATION

STREET AND NUMBER:  
Bear Canon Agricultural District

CITY OR TOWN:  
Allis Ranch

STATE: Colorado	CODE 08	COUNTY: Douglas	CODE 035
--------------------	------------	--------------------	-------------

3. PHOTO REFERENCE

PHOTO CREDIT: Craig Trout


DATE OF PHOTO: 1974

NEGATIVE FILED AT: Douglas County Historical Society

4. IDENTIFICATION

DESCRIBE VIEW, DIRECTION, ETC.  
Board and Batten Homestead House

11 of 14





NATIONAL REGISTER OF HISTORIC PLACES

PROPERTY PHOTOGRAPH FORM

(Type all entries - attach to or enclose with photograph)

STATE	Colorado
COUNTY	Douglas
FOR NPS USE ONLY	
ENTRY NUMBER	DATE
	OCT 29 1975

SEE INSTRUCTIONS

1. NAME

COMMON: Bear Canon Agricultural District

AND/OR HISTORIC: Oaklands Ranch

2. LOCATION

STREET AND NUMBER:

Bear Canon Agricultural District

CITY OR TOWN:

Oaklands Ranch

STATE:

Colorado

CODE

08

COUNTY:

Douglas

CODE

035

3. PHOTO REFERENCE

PHOTO CREDIT: Craig Trout

DATE OF PHOTO: 1974

NEGATIVE FILED AT:


Douglas County Historical Society

4. IDENTIFICATION

DESCRIBE VIEW, DIRECTION, ETC.

Front of Ranch and sign

13 of 14







**NATIONAL REGISTER OF HISTORIC PLACES  
PROPERTY PHOTOGRAPH FORM**

*(Type all entries - attach to or enclose with photograph)*

STATE Colorado	
COUNTY Douglas	
FOR NPS USE ONLY	
ENTRY NUMBER 067	DATE 29 1975

SEE INSTRUCTIONS

**1. NAME**

COMMON: Bear Canon Agricultural District

AND/OR HISTORIC: Oaklands School

**2. LOCATION**

STREET AND NUMBER:

Bear Canon Agricultural District

CITY OR TOWN:

STATE: Colorado

CODE

COUNTY:

CODE

08

Douglas

035

**3. PHOTO REFERENCE**

PHOTO CREDIT: Graig Trout

DATE OF PHOTO: 1974

NEGATIVE FILED AT:


Douglas County Historical Society

**4. IDENTIFICATION**

DESCRIBE VIEW, DIRECTION, ETC.

West Facade

13 of 14





NATIONAL REGISTER OF HISTORIC PLACES  
PROPERTY PHOTOGRAPH FORM

(Type all entries - attach to or enclose with photograph)

STATE Colorado	
COUNTY Douglas	
FOR NPS USE ONLY	
ENTRY NUMBER 007 29	DATE 1975

SEE INSTRUCTIONS

1. NAME

COMMON: Bear Canon Agricultural District  
AND/OR HISTORIC: Oaklands School

2. LOCATION

STREET AND NUMBER:  
Bear Canon Agricultural District  
CITY OR TOWN:


STATE: Colorado	CODE 08	COUNTY: Douglas	CODE 035
--------------------	------------	--------------------	-------------

3. PHOTO REFERENCE

PHOTO CREDIT: Craig Trout  
DATE OF PHOTO: 1974  
NEGATIVE FILED AT: Douglas County Historical Society

4. IDENTIFICATION

DESCRIBE VIEW, DIRECTION, ETC.  
North Facade



14 of 14