


NATIONAL REGISTER OF HISTORIC PLACES
INVENTORY - NOMINATION FORM

STATE: Georgia	
COUNTY: Bibb	
FOR NPS USE ONLY	
ENTRY NUMBER 71613.0022	DATE 6/21/71

(Type all entries - complete applicable sections)



1. NAME
COMMON: Brown Stone Front
AND/OR HISTORIC: Emerson - Holmes Building

2. LOCATION
STREET AND NUMBER: 566 Mulberry Street
CITY OR TOWN: Macon
STATE: Georgia
CODE: 13 COUNTY: Bibb CODE: 021

3. CLASSIFICATION

CATEGORY (Check One)	OWNERSHIP	STATUS	ACCESSIBLE TO THE PUBLIC
District <input type="checkbox"/> Building <input checked="" type="checkbox"/> Site <input type="checkbox"/> Structure <input type="checkbox"/> Object <input type="checkbox"/>	Public <input type="checkbox"/> Private <input checked="" type="checkbox"/> Both <input type="checkbox"/>	Public Acquisition: In Process <input type="checkbox"/> Being Considered <input type="checkbox"/>	Occupied <input checked="" type="checkbox"/> Unoccupied <input type="checkbox"/> Preservation work in progress <input type="checkbox"/>
PRESENT USE (Check One or More as Appropriate)			
Agricultural <input type="checkbox"/> Commercial <input checked="" type="checkbox"/> Educational <input type="checkbox"/> Entertainment <input type="checkbox"/>	Government <input type="checkbox"/> Industrial <input type="checkbox"/> Military <input type="checkbox"/> Museum <input type="checkbox"/>	Park <input type="checkbox"/> Private Residence <input type="checkbox"/> Religious <input type="checkbox"/> Scientific <input type="checkbox"/>	Transportation <input type="checkbox"/> Other (Specify) <input type="checkbox"/> Comments <input type="checkbox"/>

4. OWNER OF PROPERTY
OWNERS NAME: A. Emmett Barnes, III
STREET AND NUMBER: 477 Cotton Avenue
CITY OR TOWN: Macon STATE: Georgia CODE: 13

5. LOCATION OF LEGAL DESCRIPTION
COURTHOUSE, REGISTRY OF DEEDS, ETC.: Bibb County Courthouse
STREET AND NUMBER:
CITY OR TOWN: Macon STATE: Georgia CODE: 13
APPROXIMATE ACREAGE OF NOMINATED PROPERTY: approximately 1 acre

6. REPRESENTATION IN EXISTING SURVEYS
TITLE OF SURVEY: 1. The Historic Architecture of Macon by Carl Feiss and Russell Wright
DATE OF SURVEY: 1970 Federal State County Local
DEPOSITORY FOR SURVEY RECORDS: Middle Georgia Historical Society
STREET AND NUMBER: Macon Coliseum
CITY OR TOWN: Macon STATE: Georgia CODE: 13

- * 2. Historical Survey by Middle Ga. Historical Society 1970 Local
- * 3. HABS no. Ga.-195 11 Maco 13 1936 Federal
Library of Congress, Washington, D.C., Code 08

SEE INSTRUCTIONS

STATE: Georgia
COUNTY: Bibb
ENTRY NUMBER: 71613.0022
DATE: 6/21/71
FOR NPS USE ONLY

7. DESCRIPTION

CONDITION	(Check One)					
	Excellent <input type="checkbox"/>	Good <input checked="" type="checkbox"/>	Fair <input type="checkbox"/>	Deteriorated <input type="checkbox"/>	Ruins <input type="checkbox"/>	Unexposed <input type="checkbox"/>
INTEGRITY	(Check One)			(Check One)		
	Altered <input checked="" type="checkbox"/>	Unaltered <input type="checkbox"/>		Moved <input type="checkbox"/>	Original Site <input checked="" type="checkbox"/>	

DESCRIBE THE PRESENT AND ORIGINAL (If known) PHYSICAL APPEARANCE

This building is presently occupied on the second and third floors by Gladys Lasky Ballet Studios. It is in good condition with almost no change in the original structure.

Harold Bush-Brown, Dean of the School of Architecture at Georgia Institute of Technology, made the following HABS Report # GA-11 MACO 13, December 26, 1936.

Present Condition: Good. White Italian marble mantel with carved cornucopias of fruit removed from drawing room on second floor,; also, pier mirror from mantel to ceiling removed.

Number of Stories: Three

Materials of Construction: Foundation brick, wood floors, exterior walls brownstone, interior walls frame and plaster, metal roof.

Other Existing Records: Article by Bridges Smith in Macon Telegraph, Friday A. M., April 11, 1924.

Additional Data: Second and third stories over stores on street floor with handsome vestibule leading to stairway, curved at top. Stair bannisters and railings of walnut. Drawing room on second floor has high vaulted ceiling and interesting paneling. Silver knobs and keyhole escutcheons on all doors. Italian details. Second floor balcony with iron balustrade on masonry scroll brackets.

Built by Dr. Emerson, dentist, from New Hampshire. Occupied later by Dr. W. P. Holmes and later by his son, Dr. W. B. Holmes, dentists. Rear rooms on second floor used as offices by Dr. Emerson, and third floor as living quarters. Had been used continuously for 82 years as dental offices. Bought by John Dennis in 1926 and turned back. Office of Dennis & Dennis at back and Dr. Holmes is in front. Builders might have been the same men who built the Hay House, probably brought back from Italy.

There has been very little change in this building since the HABS Report of 1936. In recent years the original stair has been demolished and a stair with entrance direct from the street has been built, giving access to the second floor. The curved stair with mahogany bannisters remains between the second and third floors.

round-arched window



SEE INSTRUCTIONS

8 SIGNIFICANCE

PERIOD (Check One or More as Appropriate)

Pre-Columbian <input type="checkbox"/>	16th Century <input type="checkbox"/>	18th Century* <input type="checkbox"/>	20th Century <input type="checkbox"/>
15th Century <input type="checkbox"/>	17th Century <input type="checkbox"/>	19th Century <input checked="" type="checkbox"/>	

SPECIFIC DATE(S) (If Applicable and Known) **1859**

AREAS OF SIGNIFICANCE (Check One or More as Appropriate)


Aboriginal <input type="checkbox"/>	Education <input type="checkbox"/>	Political <input type="checkbox"/>	Urban Planning <input type="checkbox"/>
Prehistoric <input type="checkbox"/>	Engineering <input type="checkbox"/>	Religion/Philosophy <input type="checkbox"/>	Other (Specify) <input checked="" type="checkbox"/>
Historic <input checked="" type="checkbox"/>	Industry <input type="checkbox"/>	Science <input type="checkbox"/>	<u>Architecture</u>
Agriculture <input type="checkbox"/>	Invention <input type="checkbox"/>	Sculpture <input type="checkbox"/>	<u>HABS</u>
Art <input type="checkbox"/>	Landscape <input type="checkbox"/>	Social/Humanitarian <input type="checkbox"/>	_____
Commerce <input type="checkbox"/>	Architecture <input type="checkbox"/>	Theater <input type="checkbox"/>	_____
Communications <input type="checkbox"/>	Literature <input type="checkbox"/>	Transportation <input type="checkbox"/>	_____
Conservation <input type="checkbox"/>	Military <input type="checkbox"/>		_____
	Music <input type="checkbox"/>		_____

STATEMENT OF SIGNIFICANCE (Include Personages, Dates, Events, Etc.)

This brownstone office building, only twenty-three feet wide, was built in 1859 for Dr. George W. Emerson, a dentist from New Hampshire. The Italian facade and interior are distinctive, having been designed by James B. Ayres and perhaps built by the artisans who built the P. L. Hay House who were brought over from Italy.

In later years the building was occupied by Dr. W. P. Holmes and still later by his son, Dr. W. B. Holmes, both dentists. In fact, this was used continuously for over eighty years as dental offices, with living quarters on the third floor.

This handsome building, now occupied by a ballet studio, is another contributing factor to the beauty and unique character of Macon's tree-lined Mulberry Street.



SEE INSTRUCTIONS

9. MAJOR BIBLIOGRAPHICAL REFERENCES

Jones, Mary Callaway. Macon's Heritage in Architecture. Macon, Georgia, 1939, revised 1957.

Bush-Brown, Harold, Outline of the Development of Early American Architecture, The Southern States, District-Georgia. (HABS Report, Ga. 11 - Maco 13, December 1936.)

10. GEOGRAPHICAL DATA

LATITUDE AND LONGITUDE COORDINATES DEFINING A RECTANGLE LOCATING THE PROPERTY			O R	LATITUDE AND LONGITUDE COORDINATES DEFINING THE CENTER POINT OF A PROPERTY OF LESS THAN ONE ACRE		
CORNER	LATITUDE	LONGITUDE		LATITUDE	LONGITUDE	
	Degrees Minutes Seconds	Degrees Minutes Seconds		Degrees	Minutes	Seconds
NW	° ' "	° ' "		32°	50'	16"
NE	° ' "	° ' "		83°	37'	41"
SE	° ' "	° ' "				
SW	° ' "	° ' "				

LIST ALL STATES AND COUNTIES FOR PROPERTIES OVERLAPPING STATE OR COUNTY BOUNDARIES

STATE:	CODE	COUNTY	CODE

11. FORM PREPARED BY

NAME AND TITLE:

Mr. John J. McKay, Jr., President

ORGANIZATION

Middle Georgia Historical Society, Inc.

DATE

March 25, 1971

STREET AND NUMBER:

c/o Macon Coliseum

CITY OR TOWN:

Macon

STATE

Georgia

CODE

13

12. STATE LIAISON OFFICER CERTIFICATION

As the designated State Liaison Officer for the National Historic Preservation Act of 1966 (Public Law 89-665), I hereby nominate this property for inclusion in the National Register and certify that it has been evaluated according to the criteria and procedures set forth by the National Park Service. The recommended level of significance of this nomination is:

National State Local

Name

Mary Gregory Jewett

Title

State Liaison Officer

Date

April 19, 1971

I hereby certify that this property is included in the National Register.

James A. Connally
Chief, Office of Archeology and Historic Preservation

JUN 21 1971

Date

ATTEST:

William M. ...
Keeper of The National Register
MAY 24 1971

Date

SEE INSTRUCTIONS

Form 10-301
(July 1969)

UNITED STATES DEPARTMENT OF THE INTERIOR
NATIONAL PARK SERVICE


NATIONAL REGISTER OF HISTORIC PLACES
PROPERTY MAP FORM

(Type all entries - attach to or enclose with map)

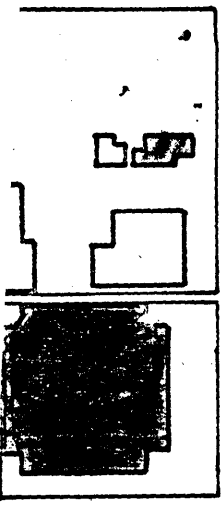
STATE GEORGIA	
COUNTY BIBB	
FOR NPS USE ONLY	
ENTRY NUMBER 11613.0022	DATE 6/2/71

SEE INSTRUCTIONS

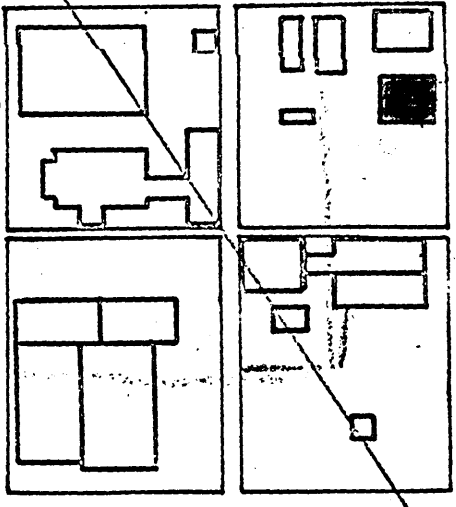
1. NAME			
COMMON:		Brown Stone Front	
AND/OR HISTORIC:		Emerson-Homes Building	
2. LOCATION			
STREET AND NUMBER:			
566 Mulberry Street			
CITY OR TOWN:			
Macon			
STATE:	CODE	COUNTY:	CODE
Georgia	13	Bibb	021
3. MAP REFERENCE			
SOURCE:			
Macon, Georgia Architectural Inventory by Carl Feiss, FAIA, AIP and Russell Wright, AIP			
SCALE:			
1" = 200'			
DATE:			
September, 1970			
4. REQUIREMENTS			
TO BE INCLUDED ON ALL MAPS			
1. Property boundaries where required.			
2. North arrow.			
3. Latitude and longitude reference.			




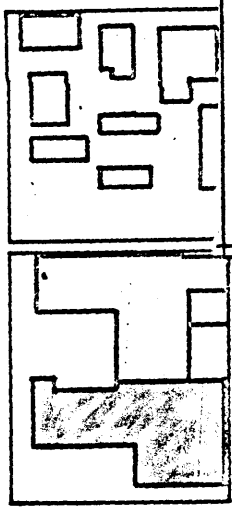
NEW STREET



CHERRY

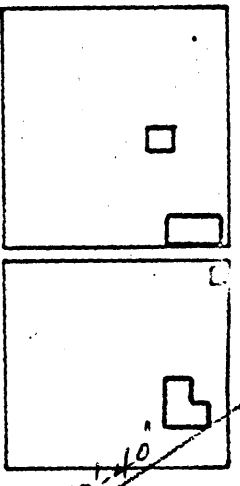
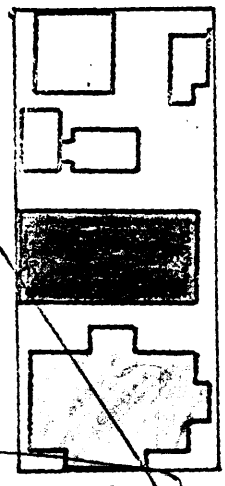
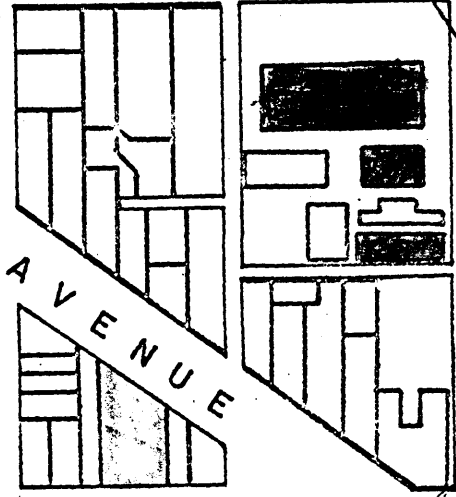
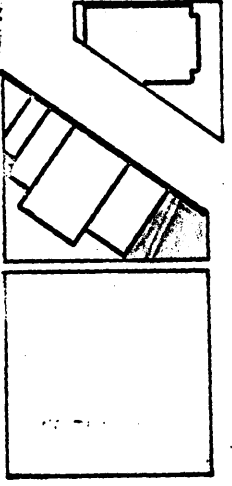


MULBERRY



FIRST

STREET



AVENUE

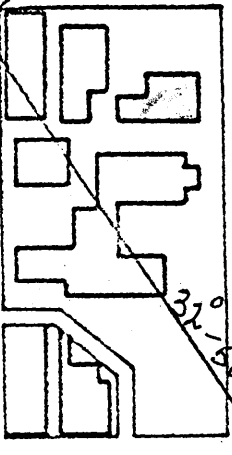
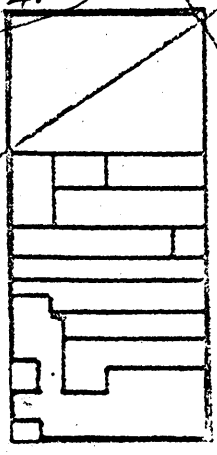
SECOND

STREET

(BROWN STONE FRONT)
32° 50' - 16"
83° 37' - 41"

83° 37' - 40"

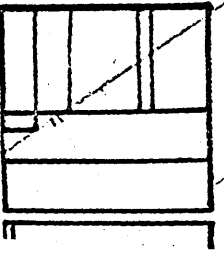
MACON, GEORGIA
ARCHITECTURAL INVENTORY
 Prepared for The Middle Georgia
 Historical Society
 By Carl Feiss, FAIA, AIP
 And Russell Wright, AIP
SEPTEMBER, 1970
 Scale: 1" = 200'



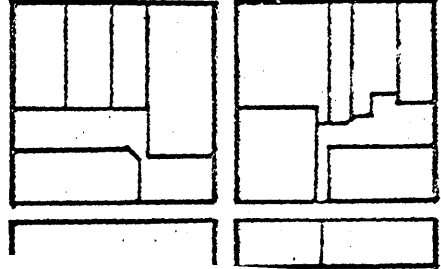
32° 50' - 50"

THIRD

STREET



STREET



STREET

