



UNITED STATES DEPARTMENT OF THE INTERIOR
NATIONAL PARK SERVICE

NATIONAL REGISTER OF HISTORIC PLACES

PROPERTY PHOTOGRAPH FORM

(Type all entries - attach to or enclose with photograph)

STATE

KENTUCKY

COUNTY

FRANKLIN

FOR NPS USE ONLY

ENTRY NUMBER

DATE

APR 11 1973

1. NAME

COMMON:

Kentucky State Arsenal

AND/OR HISTORIC:

2. LOCATION

STREET AND NUMBER:

Main Street at Capital Avenue (Arsenal Hill)

CITY OR TOWN:

Frankfort

STATE:

Kentucky

CODE

21

COUNTY:

Franklin

CODE

073

3. PHOTO REFERENCE

PHOTO CREDIT: Kentucky Department of Public Information

DATE OF PHOTO:

1970


NEGATIVE FILED AT:

Photo Lab, Ky. Department of Public Information

4. IDENTIFICATION

DESCRIBE VIEW, DIRECTION, ETC.

Rear view from the bridge over the Kentucky River.



SEE INSTRUCTIONS

(2).



ARSENAL 1850
KENTUCKY NATIONAL GUARD

DEPARTMENT
MILITARY AFFAIRS
OFFICE OF CIVIL DEFENSE
AREA-34

R * 75 DEU UI 326 (20) 1

UNITED STATES DEPARTMENT OF THE INTERIOR
NATIONAL PARK SERVICE

NATIONAL REGISTER OF HISTORIC PLACES
PROPERTY PHOTOGRAPH FORM

(Type all entries - attach to or enclose with photograph)

STATE KENTUCKY	
COUNTY FRANKLIN	
FOR NPS USE ONLY	
ENTRY NUMBER	DATE
	APR 11 1973

1. NAME

COMMON: Kentucky State Arsenal

AND/OR HISTORIC:

2. LOCATION

STREET AND NUMBER:

Main Street at Capital Avenue (Arsenal Hill)

CITY OR TOWN:

Frankfort

STATE:

Kentucky

CODE

21

COUNTY:

Franklin

CODE

073

3. PHOTO REFERENCE

PHOTO CREDIT: Kentucky Department of Public Information

DATE OF PHOTO: 1970


NEGATIVE FILED AT:

Photo Lab., Ky. Department of Public Information

4. IDENTIFICATION

DESCRIBE VIEW, DIRECTION, ETC.

View from the street, right side.



SEE INSTRUCTIONS

(3).



DEPARTMENT,
MILITARY AFFAIRS,
CIVIL DIVISION,
READY SHOP

UNITED STATES DEPARTMENT OF THE INTERIOR
NATIONAL PARK SERVICE

NATIONAL REGISTER OF HISTORIC PLACES
PROPERTY PHOTOGRAPH FORM

(Type all entries - attach to or enclose with photograph)

STATE

KENTUCKY

COUNTY

FRANKLIN

FOR NPS USE ONLY

ENTRY NUMBER

DATE

APR 11 1973

1. NAME

COMMON:

Kentucky State Arsenal

AND/OR HISTORIC:

2. LOCATION

STREET AND NUMBER:

Main Street at Capital Avenue (Arsenal Hill)

CITY OR TOWN:

Frankfort

STATE:

Kentucky

CODE

21

COUNTY:

Franklin

CODE

073

3. PHOTO REFERENCE

PHOTO CREDIT: Kentucky Department of Public Information

DATE OF PHOTO:

1970

NEGATIVE FILED AT:


Photo Lab., Ky. Department of Public Information

4. IDENTIFICATION

DESCRIBE VIEW, DIRECTION, ETC.

Front view from the street

SEE INSTRUCTIONS





UNITED STATES DEPARTMENT OF THE INTERIOR
NATIONAL PARK SERVICE

NATIONAL REGISTER OF HISTORIC PLACES

PROPERTY PHOTOGRAPH FORM

(Type all entries - attach to or enclose with photograph)

STATE

KENTUCKY

COUNTY

FRANKLIN

FOR NPS USE ONLY

ENTRY NUMBER

DATE

APR 11 1973

SEE INSTRUCTIONS

1. NAME

COMMON: Kentucky State Arsenal

AND/OR HISTORIC:

2. LOCATION

STREET AND NUMBER:

Main Street at Capital Avenue (Arsenal Hill)

CITY OR TOWN:

Frankfort

STATE:

Kentucky

CODE

21

COUNTY:

Franklin

CODE

073

3. PHOTO REFERENCE

PHOTO CREDIT: Kentucky Department of Public Information

DATE OF PHOTO: 1970


NEGATIVE FILED AT:

Photo Lab., Ky. Department of Public Information

4. IDENTIFICATION

DESCRIBE VIEW, DIRECTION, ETC.

Inside second floor



(5).



UNITED STATES DEPARTMENT OF THE INTERIOR
NATIONAL PARK SERVICE

NATIONAL REGISTER OF HISTORIC PLACES
PROPERTY PHOTOGRAPH FORM

(Type all entries - attach to or enclose with photograph)

STATE		KENTUCKY	
COUNTY		FRANKLIN	
FOR NPS USE ONLY			
ENTRY NUMBER		DATE	
APR 11		1973	

1. NAME

COMMON: Kentucky State Arsenal

AND/OR HISTORIC:

2. LOCATION

STREET AND NUMBER:

Main Street at Capital Avenue (Arsenal Hill)

CITY OR TOWN:

Frankfort

STATE:

Kentucky

CODE

21

COUNTY:

Franklin

CODE

1073

3. PHOTO REFERENCE

PHOTO CREDIT: Kentucky Department of Public Information

DATE OF PHOTO: 1970


NEGATIVE FILED AT:

Photo Lab., Ky. Department of Public Information

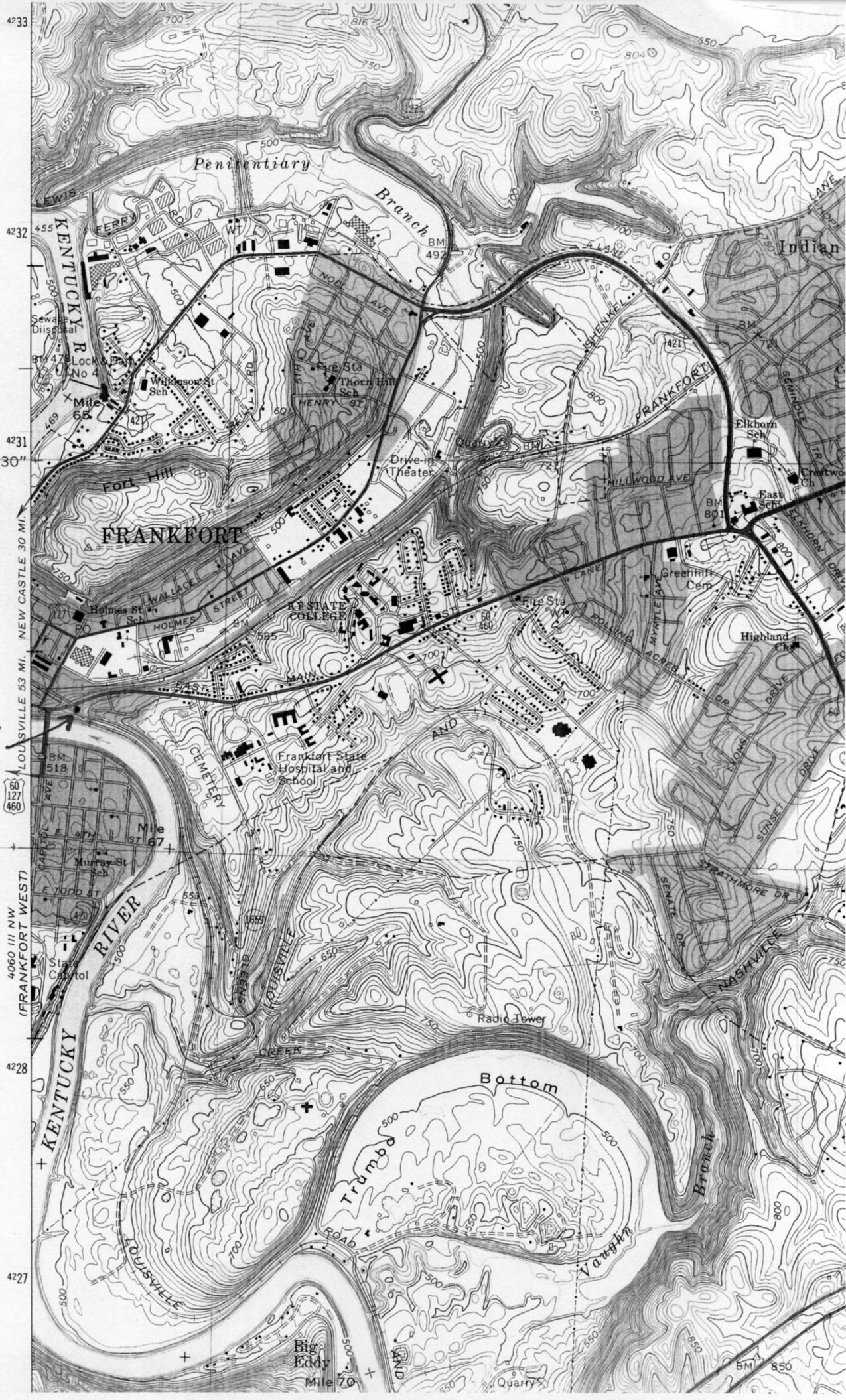
4. IDENTIFICATION

DESCRIBE VIEW, DIRECTION, ETC.

Inside first floor.



SEE INSTRUCTIONS



Long - $84^{\circ}52'21''$
Lat - $38^{\circ}11'51''$

UTM
16/686280/
4229670
CD