



George Rogers Clark National Historical Park
Vincennes, Indiana Knox County

Charles E. Shedd, Jr.

May 15

Negative

View c

Form No. 10-501a
Rev. 12-511

UNITED STATES DEPARTMENT OF THE INTERIOR
NATIONAL PARK SERVICE

NATIONAL REGISTER OF HISTORIC PLACES
PROPERTY PHOTOGRAPH FORM

FOR NPS USE ONLY

RECEIVED JUN 11 1978

DATE ENTERED

SEE INSTRUCTIONS IN HOW TO COMPLETE NATIONAL REGISTER FORMS
TYPE ALL ENTRIES ENCLOSE WITH PHOTOGRAPH

1 NAME

HISTORIC

George Rogers Clark National Historical Park

AND/OR COMMON

2 LOCATION

CITY/TOWN Vincennes

____ VILLAGE OF

COUNTY Knox

STATE Indiana

3 PHOTO REFERENCE

PHOTO CREDIT Charles E. Shedd, Jr.

DATE OF PHOTO May 1958

NEGATIVE FILED AT Midwest Regional Office, National Park Service

4 IDENTIFICATION

DESCRIBE VIEW, DIRECTION, ETC. IF DIFFERENT. GIVE BUILDING NAME & STREET

View of northeast elevation of Memorial Building (NS-1)

PHOTO NO. 1025



George Rogers Clark National Historical Park
Vincennes Indiana Knox County
Photo by David H. Arbogast

Mega
Feb
Mar
Photo

Form No. 10-201a
(Rev. 10-1-74)

UNITED STATES DEPARTMENT OF THE INTERIOR
NATIONAL PARK SERVICE

**NATIONAL REGISTER OF HISTORIC PLACES
PROPERTY PHOTOGRAPH FORM**

FOR NPS USE ONLY
RECEIVED JUN 11 1976
DATE ENTERED

vice
rial

SEE INSTRUCTIONS IN HOW TO COMPLETE NATIONAL REGISTER FORMS
TYPE ALL ENTRIES. ENCLOSE WITH PHOTOGRAPH

1 NAME

NAME: George Rogers Clark National Historical Park
ADDRESS:

2 LOCATION

CITY/TOWN: Vincennes COUNTY: Knox STATE: Indiana

3 PHOTO REFERENCE

PHOTOGRAPHER: David E. Arbogast DATE OF PHOTO: February 11, 1976
ADDRESS OF PHOTOGRAPHER: Midwest Regional Office, National Park Service

4 IDENTIFICATION

DESCRIBE VIEW (DIRECTION, ETC.) OF OBJECTS AND BUILDING NAME & STREET
View of northeast elevation of Memorial Building (MS-1)
across Plaza (MS-4) and taken from Bridge Approach.

PHOTO NO. 2-13



George Rogers Clark National Historical Park
Vincennes Indiana Knox County
Photo by Thomas P. Busch
Negative at NPS
February 11,
Southeast

Form No. 10-800a
Rev. 10-76

UNITED STATES DEPARTMENT OF THE INTERIOR
NATIONAL PARK SERVICE

**NATIONAL REGISTER OF HISTORIC PLACES
PROPERTY PHOTOGRAPH FORM**

FOR NPS USE ONLY

RECEIVED JUN 11 1976

DATE ENTERED

SEE INSTRUCTIONS IN HOW TO COMPLETE NATIONAL REGISTER FORMS
TYPE ALL ENTRIES. ENCLOSE WITH PHOTOGRAPH

1 NAME

HISTORIC

George Rogers Clark National Historical Park

AND/OR COMMON

2 LOCATION

CITY/TOWN Vincennes

COUNTY

COUNTY Knox

STATE Indiana

3 PHOTO REFERENCE

PHOTOGRAPHER Thomas P. Busch

DATE PHOTO TAKEN February 11, 1976

NEGATIVE FILED AT Midwest Regional Office, National Park Service

4 IDENTIFICATION

RECORD VIEW DIRECTION, ETC. IF DISTINCT. GIVE BUILDING NAME & STREET

View of southeast side of Vigo Statue (88-2)

PHOTO NO. 8-15



PROPERTY OF THE NATIONAL REGISTER

Form No. 10-50 1a
(Rev. 10-72)

UNITED STATES DEPARTMENT OF THE INTERIOR
NATIONAL PARK SERVICE

NATIONAL REGISTER OF HISTORIC PLACES
PROPERTY PHOTOGRAPH FORM

FOR NPS USE ONLY

RECEIVED JUN 11 1976

DATE ENTERED

SEE INSTRUCTIONS IN HOW TO COMPLETE NATIONAL REGISTER FORMS
TYPE ALL ENTRIES. ENCLOSE WITH PHOTOGRAPH

1 NAME

SECTION

George Rogers Clark National Historical Park

SECTION CONTINUED

2 LOCATION

CITY/TOWN Vincennes

—VICTORY OF

COUNTY Knox

STATE Indiana

3 PHOTO REFERENCE

PHOTOGRAPHER David S. Arbogast

DATE TAKEN February 11, 1976

PHOTOGRAPHER'S OFFICE Midwest Regional Office, National Park Service

4 IDENTIFICATION

GENERAL VIEW, DIRECTION, ETC. IF NOT RECT. GIVE BUILDING NAME & STREET

View of northeast side of Gibraltar Statue (88-5)

PHOTO NO. 172

88-5

*George Rogers Clark National Historical Park
Vincennes Indiana Knox County
Photo by David S. Arbogast
Negative of Midwest Regional Office
Feb
Mar*



George Rogers Clark National Historical Park
Vincennes, Indiana Knox County
Photo by Bradford

Negative

1965

Memorial
of A

Form No. 10 (2-74)
(Rev. 10-72)

UNITED STATES DEPARTMENT OF THE INTERIOR
NATIONAL PARK SERVICE

NATIONAL REGISTER OF HISTORIC PLACES
PROPERTY PHOTOGRAPH FORM

FOR NPS USE ONLY

RECEIVED JUN 11 1965

DATE ENTERED

SEE INSTRUCTIONS IN HOW TO COMPLETE NATIONAL REGISTER FORMS
TYPE ALL ENTRIES. ENCLOSE WITH PHOTOGRAPH

1 NAME

HISTORIC

George Rogers Clark National Historical Park

AND/OR COMMON

2 LOCATION

CITY/TOWN Vincennes COUNTY Knox STATE Indiana

3 PHOTO REFERENCE

PHOTOGRAPHER Bradford DATE OF PHOTO 1965

NEGATIVE FILED AT N. West Regional Office, National Park Service

4 IDENTIFICATION

DESCRIBE VIEW, DIRECTION, ETC. IF DISTRICT. GIVE BUILDING NAME & STREET

View of southwest side of Bridge Approach and Plaza (BB-4)

micro no. 5-15



GEORGE ROGERS CLARK
STATE MEMORIAL

PHOTOGRAPH BY
PHILIP VAN BLARICUM

DEPARTMENT OF NATURAL RESOURCES
State of Indiana
PHOTO MAY BE REPRODUCED,
PLEASE GIVE PHOTO CREDIT

Van County, Indiana



DEPARTMENT OF NATURAL RESOURCES
State of Indiana

PHOTO MAY BE REPRODUCED,
PLEASE GIVE PHOTO CREDIT




PHOTOGRAPH BY
PHILIP VAN BLARICUM

GEORGE ROGERS CLARK
STATE MEMORIAL



George Rogers Clark
National Historical Park

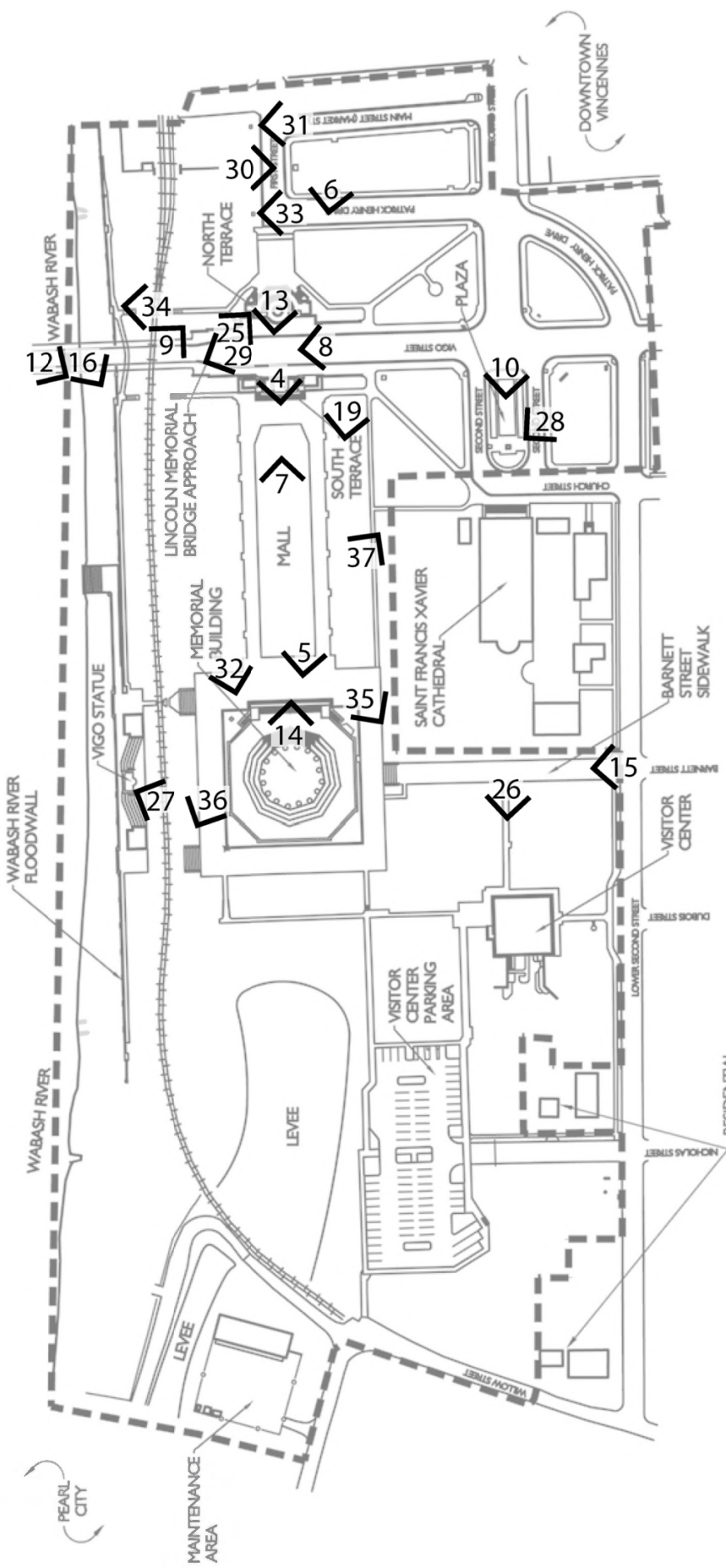
Produced by the United States Geological Survey
North American Datum of 1983 (NAD83)
World Geodetic System of 1984 (WGS84), Projection and
1:250,000 scale, Universal Transverse Mercator Zone 16N
All distances given follow National System of 1983
Scale 1:250,000
USGS National Coordinate System of 1983
North Arrow



ROAD CLASSIFICATION

Interstate Route	State Route	Local Road
12th Street	10th Street	10th Street
10th Street	10th Street	10th Street
10th Street	10th Street	10th Street

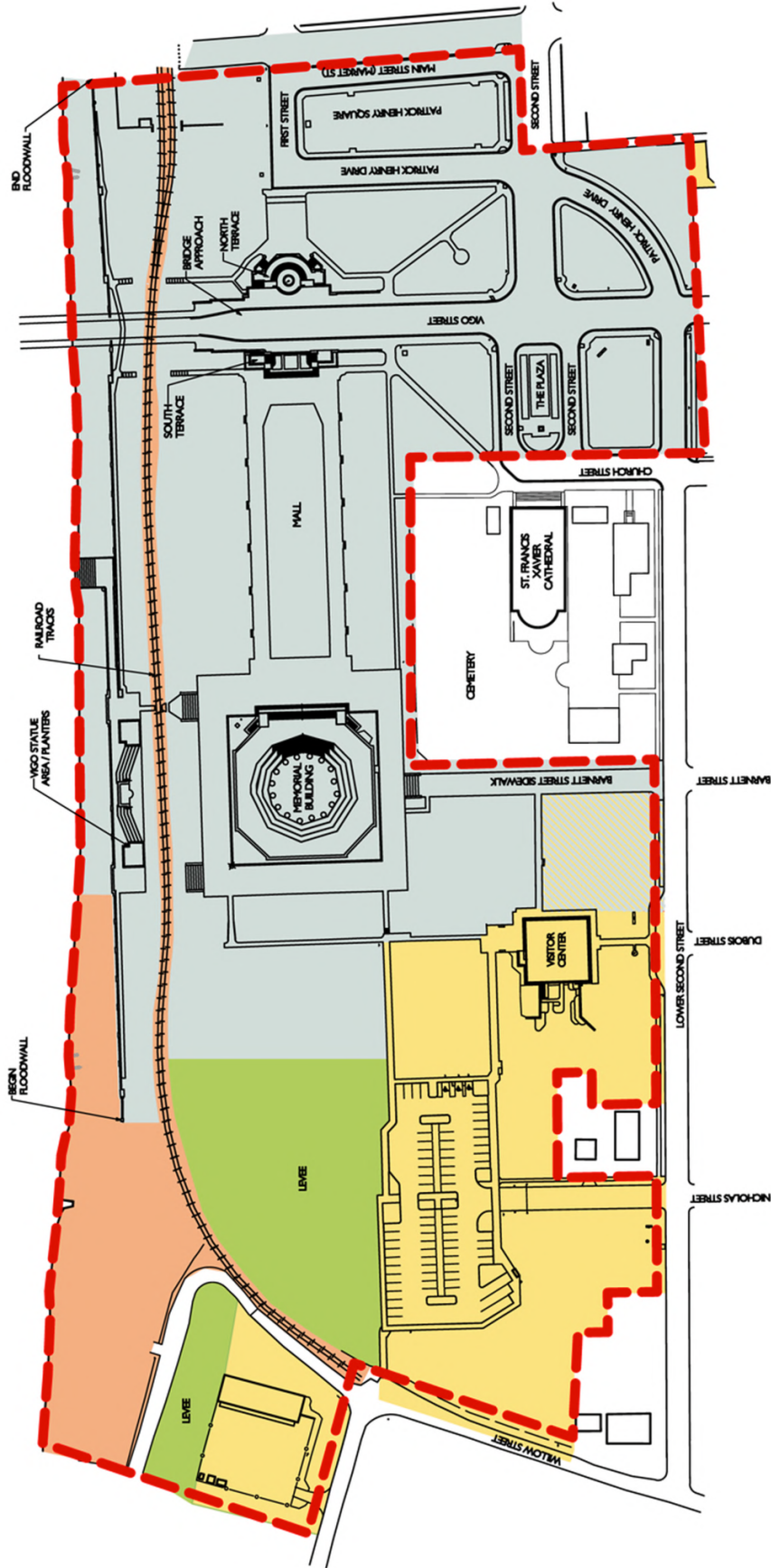
UNITED STATES GEOLOGICAL SURVEY
NORTH AMERICAN DATUM OF 1983 (NAD 83)
This map was prepared in accordance with section 101.12 of the
and USGS standards for 7.5-Minute Quadrangle Maps
It complies with the criteria of the National Map Accuracy



**GEORGE ROGERS CLARK MEMORIAL
 NATIONAL HISTORICAL PARK**

PERIODS OF DEVELOPMENT

- PRE-MEMORIAL ERA
- GEORGE ROGERS CLARK SESQUICENTENNIAL COMMISSION ERA (1925-1939)
- INDIANA DEPARTMENT OF CONSERVATION ERA (1940-1960)
- NATIONAL PARK SERVICE ERA (1966-present)
- GRCSA ERA UPDATED DURING NPS ERA







UTION THE CONQUEST OF THE WEST

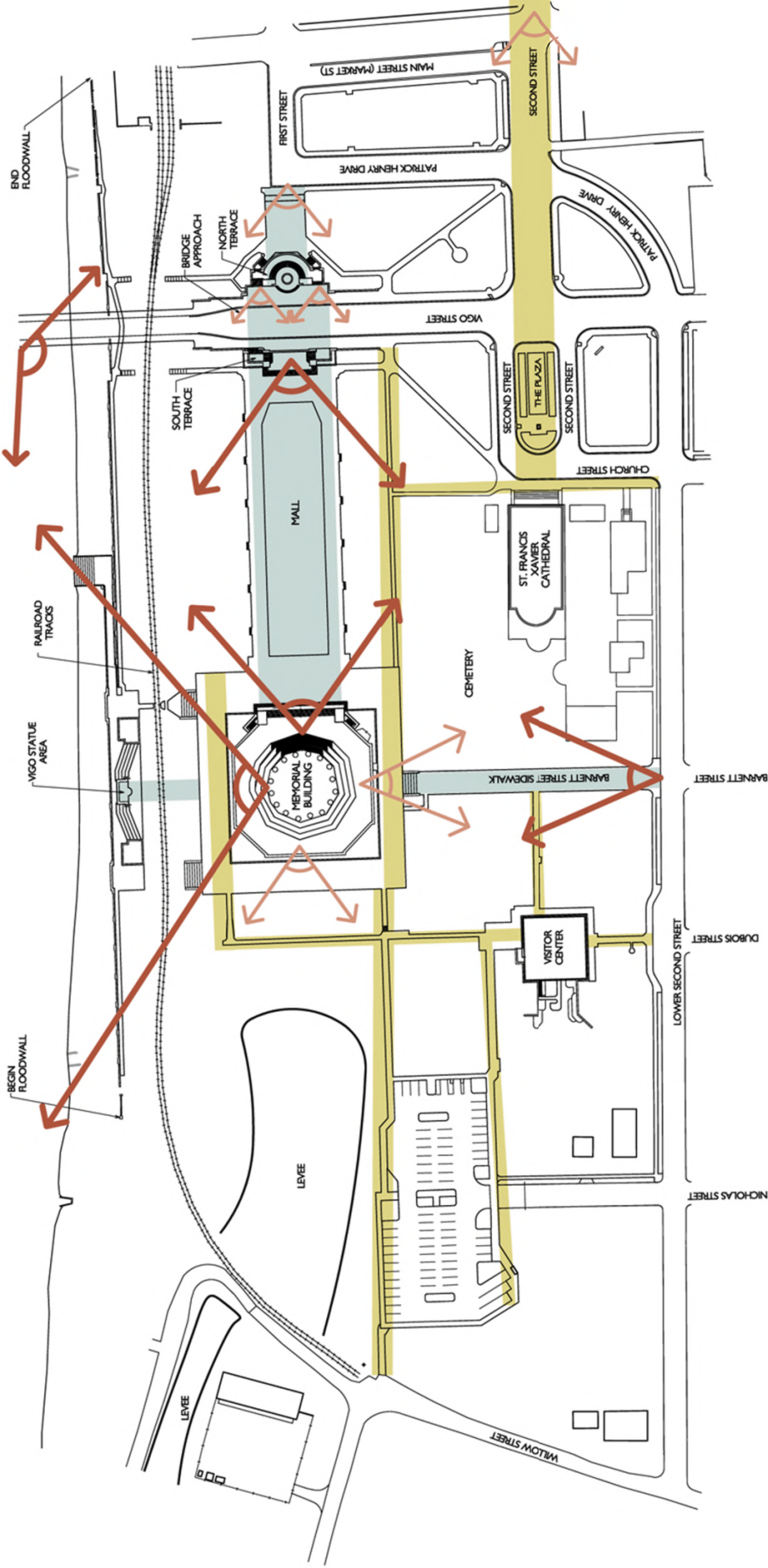












LEGEND

- PRIMARY AXIS
- SECONDARY AXIS
- PRIMARY VIEWSHED
- SECONDARY VIEWSHED











GEORGE WASHINGTON







CONQUEST OF THE



GEORGE ROGERS CLARK

IF A COUNTRY IS NOT WORTH CLAIMING



FEW MEN WELL



FORT SACKVILLE * * BRITAIN YIELDS POSSESSION









1747 FRANCIS VIGO 1855



GIBAUDI





GOLD STAR
HONOR ROLL

[The following text is faint and largely illegible due to the image quality and distance. It appears to be a list of names and dates, organized in two columns.]





SITE OF HOUSE OCCUPIED AS HEADQUARTERS OF
COLONEL GEORGE ROGERS CLARK
WHILE COMMANDING FORT SACKVILLE FROM THE BRITISH TERRITORIES, 1779.
IT WAS A PRIVATE HOUSE FACING THE RIVER.
LATER COLONEL HENRY HAZELTON, HOUSE COMMANDER OF THE GARRISON,
WAS HOUSED HERE AFTER HIS SURRENDER
AND BEFORE HIS REMOVAL TO WILLIAMSBURG, VIRGINIA.

THIS MARKER DEDICATED BY
DAUGHTER SOCIETIES OF THE AMERICAN REVOLUTION
IN 1956
IS DEDICATED TO
THOSE VALIANT SOLDIERS WHO ACHIEVED THIS GREAT CONQUEST.

SITE
OF
FORT SACKVILLE

CAPTURED BY
COL. GEO. ROGERS CLARK
FROM THE BRITISH
FEB. 25, 1779
RESULTING IN THE U.S.
ACQUIRING THE GREAT
NORTHWEST TERRITORY
EMBRACING THE STATES OF
INDIANA, OHIO, ILLINOIS,
MICHIGAN, WISCONSIN,
AND MINNESOTA



THROUGH THE PATRIOTISM OF CHARLES GRATIOT
IN FURNISHING MATERIAL AID,
COLONEL GEORGE ROGERS CLARK
WAS ENABLED TO KEEP HIS FORCES INTACT AND
THUS TO RECAPTURE FORT SACKVILLE IN 1779

ERECTED IN GRATEFUL MEMORY BY THE
HIGHER SOCIETIES OF THE OLD NORTHWEST TERRITORY
OHIO - INDIANA - ILLINOIS - MICHIGAN - WISCONSIN

JULY 4, 1970



SITE OF FERRY LANDING
FROM THIS PLACE IN THE YEAR 1830
ABRAHAM LINCOLN CROSSED THE
WABASH RIVER TO ILLINOIS





