



UNITED STATES DEPARTMENT OF THE INTERIOR
NATIONAL PARK SERVICE

NATIONAL REGISTER OF HISTORIC PLACES
PROPERTY PHOTOGRAPH FORM

(Type all entries - attach to or enclose with photograph)

STATE	
South Carolina	
COUNTY	
Charleston	
FOR NPS USE ONLY	
ENTRY NUMBER	DATE
JAN 8	1974

SEE INSTRUCTIONS

1. NAME

COMMON: Willtown Bluff

AND/OR HISTORIC: Willtown, New London

2. LOCATION

STREET AND NUMBER: Five miles west of Adams Run Community, just beyond the
end of County Highway 55 on banks of S. Edisto River

CITY OR TOWN:
Adams Run

STATE:
South Carolina

CODE
045

COUNTY:
Charleston

CODE
019

3. PHOTO REFERENCE

PHOTO CREDIT: Theodore Baumeister

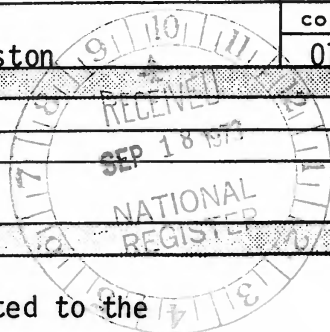
DATE OF PHOTO: 1973

NEGATIVE FILED AT: Private files of photographer

4. IDENTIFICATION

DESCRIBE VIEW, DIRECTION, ETC.

Summer house and earthen fortification attributed to the
War Between the States # 1 of 4





UNITED STATES DEPARTMENT OF THE INTERIOR
NATIONAL PARK SERVICE


NATIONAL REGISTER OF HISTORIC PLACES
PROPERTY PHOTOGRAPH FORM

(Type all entries - attach to or enclose with photograph)

STATE South Carolina	
COUNTY Charleston	
FOR NPS USE ONLY	
ENTRY NUMBER JAN 8 1974	DATE

SEE INSTRUCTIONS

1. NAME			
COMMON: Willtown Bluff			
AND/OR HISTORIC: Willtown, New London			
2. LOCATION			
STREET AND NUMBER: Five miles west of Adams Run Community, just beyond the end of County Highway 55 on banks of S. Edisto River.			
CITY OR TOWN: Adams Run			
STATE:	CODE	COUNTY:	CODE
South Carolina	045	Charleston	019
3. PHOTO REFERENCE			
PHOTO CREDIT: Theodore Baumeister			
DATE OF PHOTO: 1973			
NEGATIVE FILED AT: Private files of photographer			
4. IDENTIFICATION			
DESCRIBE VIEW, DIRECTION, ETC. # 2 of 4 Front northwest facade of the parsonage			





UNITED STATES DEPARTMENT OF THE INTERIOR
NATIONAL PARK SERVICE

NATIONAL REGISTER OF HISTORIC PLACES
PROPERTY PHOTOGRAPH FORM

(Type all entries - attach to or enclose with photograph)

STATE	
South Carolina	
COUNTY	
Charleston	
FOR NPS USE ONLY	
ENTRY NUMBER	DATE
JAN 8	1974

SEE INSTRUCTIONS

3

1. NAME

COMMON: Willtown Bluff
AND/OR HISTORIC: Willtown, New London

2. LOCATION

STREET AND NUMBER: Five miles west of Adams Run Community, just beyond the end
of County Highway 55 on banks of S. Edisto River

CITY OR TOWN: Adams Run


STATE:	CODE	COUNTY:	CODE
South Carolina	045	Charleston	019

3. PHOTO REFERENCE

PHOTO CREDIT: Theodore Baumeister
DATE OF PHOTO: 1973
NEGATIVE FILED AT: Private files of photographer

4. IDENTIFICATION

DESCRIBE VIEW, DIRECTION, ETC.
Column of 1836 Episcopal Church
3 of 4





UNITED STATES DEPARTMENT OF THE INTERIOR
NATIONAL PARK SERVICE

NATIONAL REGISTER OF HISTORIC PLACES
PROPERTY PHOTOGRAPH FORM

(Type all entries - attach to or enclose with photograph)

STATE	
South Carolina	
COUNTY	
Charleston	
FOR NPS USE ONLY	
ENTRY NUMBER	DATE
JAN 8	1974

1. NAME

COMMON: Willtown Bluff

AND/OR HISTORIC: Willtown, New London

2. LOCATION

STREET AND NUMBER: Five miles west of Adams Run Community, just beyond the end
of County Highway 55 on banks of S. Edisto River.

CITY OR TOWN:

Adams Run

STATE:

South Carolina

CODE

045

COUNTY:

Charleston

CODE

019

3. PHOTO REFERENCE

PHOTO CREDIT: Theodore Baumeister

DATE OF PHOTO: 1973

NEGATIVE FILED AT:

Private files of photographer

4. IDENTIFICATION

DESCRIBE VIEW, DIRECTION, ETC.

Front northeast facade of Willtown Plantation House.

4 of 4



SEE INSTRUCTIONS