

NPS Number 71-5-45-0036

Title: Padgett's Creek
Baptist Church

Loc. Unice Co., S.C.

Interior view of construction
showing
work frame work

①

NPS Number 71-5-45-0036

Title: Padgett's Creek Baptist
Church



Loc. Unice Co., S.C.

Original appearance of
church completed 1848

②

NPS Number 71-5-45-0036

Title: Padgett's Creek





NPS Number 71-5-45-0036

Title: Padgett's Creek Baptist
Church

Loc. Union Co., S.C.

Right side of church

(4)

Form 10-301
(Dec. 1968)

UNITED STATES DEPARTMENT OF THE INTERIOR
NATIONAL PARK SERVICE

NATIONAL REGISTER OF HISTORIC PLACES
PROPERTY PHOTOGRAPH FORM

(Type all entries - attach to or enclose with photograph)

STATE	
South Carolina	
COUNTY	
Union	
FOR NPS USE ONLY	
ENTRY NUMBER	DATE
71.5.45.0036	5/6/71

SEE INSTRUCTIONS

1. NAME

COMMON: Padgett's Creek Baptist Church
AND/OR HISTORIC:

2. LOCATION

STREET AND NUMBER:
RFD No. 2 (two miles east of Cross Keys) on Highway 18
CITY OR TOWN:
Union

STATE:	CODE	COUNTY:	CODE
South Carolina	29379	Union	087 44


3. PHOTO REFERENCE

PHOTO CREDIT: Claude E. Sparks
DATE OF PHOTO: 1969
NEGATIVE FILED AT:
Mr. Claude E. Sparks, Rt. 2, Box 208, Union, South Carolina

4. IDENTIFICATION

DESCRIBE VIEW, DIRECTION, ETC.

View to the northeast of right side of church.





Picture of a portion of interior of
church sanctuary, showing balcony
and racking around portion which
was once used by negro slaves.

NPS Number 71-5-45-0036

Title: Padgett's Creek Baptist
Church

Loc. Union Co., S.C. (5)

Interior view of southwest
part of main Sanctuary

PROPERTY OF THE NATIONAL REGISTER

Form 10-301
(Dec. 1968)

UNITED STATES DEPARTMENT OF THE INTERIOR
NATIONAL PARK SERVICE

NATIONAL REGISTER OF HISTORIC PLACES

PROPERTY PHOTOGRAPH FORM

(Type all entries - attach to or enclose with photograph)

STATE	
South Carolina	
COUNTY	
Union	
FOR NPS USE ONLY	
ENTRY NUMBER	DATE
71.5.45.0036	5/6/71

SEE INSTRUCTIONS

1. NAME

COMMON: Padgett's Creek Baptist Church
AND/OR HISTORIC:

2. LOCATION

STREET AND NUMBER:
R.F.D. No. 2 (two miles east of Cross Keys on Highway 18)

CITY OR TOWN:
Union

STATE:	CODE	COUNTY:	CODE
South Carolina	29379	Union	087
	45		44

3. PHOTO REFERENCE

PHOTO CREDIT: Claude E. Sparks

DATE OF PHOTO:

NEGATIVE FILED AT:
Rt. #2, Box 208, Union, South Carolina 29379

4. IDENTIFICATION

DESCRIBE VIEW, DIRECTION, ETC.

Interior view of southwest part of main sanctuary, showing pulpit stand or desk, pews and a portion of the gallery with railings.

