






CONSERVATION SURVEY  
of  
HONEY HOLLOW CREEK WATERSHED  
BUCKS COUNTY, PENNSYLVANIA  
prepared by the  
UNITED STATES DEPARTMENT OF AGRICULTURE  
SOIL CONSERVATION SERVICE



LAND USE CAPABILITY CLASSIFICATION AND CONSERVATION SURVEY

LEGEND

		Soil type					
		Slope	Erosion				
		<u>SOIL TYPES</u>		<u>SLOPE CLASSES</u>		<u>EROSION</u>	
	CLASS I	2 -	Duffield Silt loam.	A	0 — 3%	0	No apparent erosion.
	CLASS II	3 -	Elliber Cherty silt loam.	B	3 — 8%	+	Deposition.
	CLASS III	4 -	Atkins silt loam.	C	8 — 15%	1	0-25% of top soil lost.
	CLASS IV	5 -	Huntington silt loam.	D	15 — 25%	2	25-75% " " " "
	CLASS V	6 -	Edgemont loam.			27	25-75% " " " " occasional gullies.
		7 -	Edgemont gravelly loam.			3	75% of top soil to 25% of subsoil lost.
		8 -	Edgemont silt loam.			37	" " " " " " " " " " " "
		9 -	Lindsay silt loam.				occasional gullies.
		10 -	Lawrence silt loam.			38	75% of top soil to 25% of subsoil lost.
						4	All surface soil and over 25% of subsoil lost.



**Honey Hollow Watershed, Solebury,  
Pa. 10/68**

**Forrest Crooks' House**



Honey Hollow Watershed, Solebury,  
Pa. 10/68.

Forrest Crooks' barn



Honey Hollow Watershed, Solebury,  
Pa. 10/68

18th Century Carriage House,  
Miller farm





Honey Hollow Watershed, Solebury,  
Pa. 10/68

Water wheel on Miller property  
used to operate deep well pump.



Honey Hollow Watershed, Solebury,  
Pa. 10/68

Forrest Crooks' House



View of Honey Hollow  
Watershed, Solebury Pa.,  
from a high ridge 10/68

OA-501

SUBJECT

TO:

FROM:



CROOK'S HOUSE "1747" DATE  
CUT INTO STONE WALL.



CORNER FIREPLACE AND  
OVERMANTEL IN CROOKS HOUSE



UPSTAIRS FIREPLACE  
IN CROOK'S HOME





POPLAR VERTICAL SHEATHING  
PARTITIONS WITH OVER DOOR  
VENTILLATORS (TYPICAL OF S.E.  
PENNSYLVANIA ENGLISH TYPE HOMES OF  
EARLY 18TH CENTURY)

CROOKS HOUSE

FORREST CROOKS HOUSE      113  
LIVING ROOM FIREPLACE  
NOTE: SMALL VENTILLATED  
CLOSET TO RIGHT







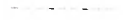



FRANCIS FITTING HOUSE  
ANOTHER EARLY  
18<sup>TH</sup> CENTURY  
STONE DWELLING



**FUTURE LAND USE PLAN**  
of  
**HONEY HOLLOW CREEK WATERSHED**  
**BUCKS COUNTY, PENNSYLVANIA**  
prepared by the  
**UNITED STATES DEPARTMENT OF AGRICULTURE**  
**SOIL CONSERVATION SERVICE**



**LEGEND**

-  Watershed Boundary.
-  Farm Boundary
-  Field Boundary
-  Fence
-  Terrace System
-  Diversion Terrace

All fields with land use not labelled  
are crop fields.

Names of farm owners appear near the  
farm home.