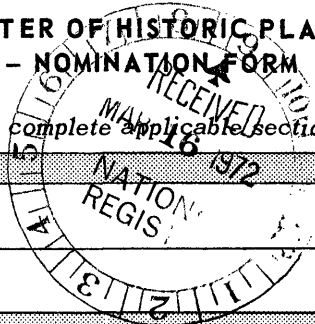


PH005 5531

NATIONAL REGISTER OF HISTORIC PLACES  
INVENTORY - NOMINATION FORM

(Type all entries - complete applicable sections)



STATE: Hawaii	
COUNTY: Honolulu	
FOR NPS USE ONLY	
ENTRY NUMBER MAR 14 1973	DATE

1. NAME

COMMON:  
Small Heiau

AND/OR HISTORIC:

2. LOCATION

STREET AND NUMBER: *approx 1 mile .8 mile west on* Kaaawa Valley Road, structure is .35 mile NW of this point.

CITY OR TOWN: Kaaawa

STATE: Hawaii      CODE: 15      COUNTY: Honolulu      CODE: 003

3. CLASSIFICATION

CATEGORY (Check One)	OWNERSHIP	STATUS	ACCESSIBLE TO THE PUBLIC
<input type="checkbox"/> District <input type="checkbox"/> Building <input type="checkbox"/> Site <input checked="" type="checkbox"/> Structure <input type="checkbox"/> Object	<input type="checkbox"/> Public <input checked="" type="checkbox"/> Private <input type="checkbox"/> Both	Public Acquisition: <input type="checkbox"/> In Process <input type="checkbox"/> Being Considered	<input type="checkbox"/> Occupied <input checked="" type="checkbox"/> Unoccupied <input type="checkbox"/> Preservation work in progress
PRESENT USE (Check One or More as Appropriate)			
<input type="checkbox"/> Agricultural <input type="checkbox"/> Commercial <input type="checkbox"/> Educational <input type="checkbox"/> Entertainment	<input type="checkbox"/> Government <input type="checkbox"/> Industrial <input type="checkbox"/> Military <input type="checkbox"/> Museum	<input type="checkbox"/> Park <input type="checkbox"/> Private Residence <input type="checkbox"/> Religious <input type="checkbox"/> Scientific	<input type="checkbox"/> Transportation <input checked="" type="checkbox"/> Other (Specify) <u>Ranching</u>

4. OWNER OF PROPERTY

OWNER'S NAME: Kualoa Ranch

STREET AND NUMBER: Financial Plaza of the Pacific

CITY OR TOWN: Honolulu      STATE: Hawaii      CODE: 15

5. LOCATION OF LEGAL DESCRIPTION

COURTHOUSE, REGISTRY OF DEEDS, ETC.: Bureau of Conveyances, Department of Land and Natural Resources

STREET AND NUMBER: 465 S. King Street

CITY OR TOWN: Honolulu      STATE: Hawaii      CODE: 15

6. REPRESENTATION IN EXISTING SURVEYS

TITLE OF SURVEY: Statewide Inventory by the Hawaii Register of Historic Places

DATE OF SURVEY: ongoing       Federal       State       County       Local

DEPOSITORY FOR SURVEY RECORDS: Hawaii Register of Historic Places

STREET AND NUMBER: 465 S. King Street

CITY OR TOWN: Honolulu      STATE: Hawaii      CODE: 15

SEE INSTRUCTIONS

STATE:

COUNTY:

MAR 14 1973

ENTRY NUMBER

DATE

FOR NPS USE ONLY

7 DESCRIPTION

CONDITION

(Check One)

Excellent     Good     Fair     Deteriorated     Ruins     Unexposed

(Check One)

Altered     Unaltered

(Check One)

Moved     Original Site

DESCRIBE THE PRESENT AND ORIGINAL (if known) PHYSICAL APPEARANCE

This small heiau is nestled comfortably in Kaaawa Valley, Windward Oahu, upon the lower slopes of a ridge leading to the main Koolau mountain range. The heiau was discovered by the landowners during clearing operations to rid the area of undesirable brush and open it for grazeland.

The upper of the two terraces composing the heiau is excavated out of the gently sloping hillside behind and is primarily earthen. The lower terrace abutts the upper along a low rock alignment and has been constructed of stacked stone. The lower platform has a front facing of stacked stone some 1.5 meters high. A disrupted hole or cyst is in the floor of the lower platform and may have been a burial or a heiau refuse pit. The overall dimensions of the heiau are 25 by 12 meters (see sketch for further detailed measurements).



SEE INSTRUCTIONS

**5. SIGNIFICANCE**

PERIOD (Check One or More as Appropriate)

- |  |                                       |                                       |   |
|--|---------------------------------------|---------------------------------------|---|
| <input type="checkbox"/> Pre-Columbian | <input type="checkbox"/> 16th Century | <input type="checkbox"/> 18th Century | <input type="checkbox"/> 20th Century           |
| <input type="checkbox"/> 15th Century  | <input type="checkbox"/> 17th Century | <input type="checkbox"/> 19th Century | <input checked="" type="checkbox"/> pre-contact |

SPECIFIC DATE(S) (If Applicable and Known)


AREAS OF SIGNIFICANCE (Check One or More as Appropriate)

- |   |   |   |  |
|---|---|---|--|
| <input type="checkbox"/> Aboriginal             | <input type="checkbox"/> Education              | <input type="checkbox"/> Political                      | <input type="checkbox"/> Urban Planning  |
| <input checked="" type="checkbox"/> Prehistoric | <input type="checkbox"/> Engineering            | <input checked="" type="checkbox"/> Religion/Philosophy | <input type="checkbox"/> Other (Specify) |
| <input type="checkbox"/> Historic               | <input type="checkbox"/> Industry               |   | _____                                    |
| <input type="checkbox"/> Agriculture            | <input type="checkbox"/> Invention              | <input type="checkbox"/> Science                        | _____                                    |
| <input type="checkbox"/> Architecture           | <input type="checkbox"/> Landscape Architecture | <input type="checkbox"/> Sculpture                      | _____                                    |
| <input type="checkbox"/> Art                    | <input type="checkbox"/> Literature             | <input type="checkbox"/> Social/Humanitarian            | _____                                    |
| <input type="checkbox"/> Commerce               | <input type="checkbox"/> Military               | <input type="checkbox"/> Theater                        | _____                                    |
| <input type="checkbox"/> Communications         | <input type="checkbox"/> Music                  | <input type="checkbox"/> Transportation                 | _____                                    |
| <input type="checkbox"/> Conservation           |   |   | _____                                    |

STATEMENT OF SIGNIFICANCE


This is a good example of a small heiau in excellent condition, reflecting all of the features typical of much larger heiaus in Windward Oahu but in miniature. The landowners are very conscious of the value of historic sites and intend to ensure the preservation of this heiau. Because of its uniqueness in size, it is considered to be of high value to Hawaii. It is the only "heiau in miniature" presently known for Oahu and as such, deserves earnest consideration for entry into the National Register.

SEE INSTRUCTIONS



9 MAJOR BIBLIOGRAPHICAL REFERENCES

None



HR  
NO  
UTM

10 GEOGRAPHICAL DATA

LATITUDE AND LONGITUDE COORDINATES DEFINING A RECTANGLE LOCATING THE PROPERTY				OR	LATITUDE AND LONGITUDE COORDINATES DEFINING THE CENTER POINT OF A PROPERTY OF LESS THAN TEN ACRES				
CORNER	LATITUDE		LONGITUDE		LATITUDE		LONGITUDE		
	Degrees	Minutes	Seconds	Degrees	Minutes	Seconds	Degrees	Minutes	Seconds
NW	°	'	"	°	'	"	21°	32'	32"
NE	°	'	"	°	'	"	157°	51'	21"
SE	°	'	"	°	'	"			
SW	°	'	"	°	'	"			

APPROXIMATE ACREAGE OF NOMINATED PROPERTY: .04

LIST ALL STATES AND COUNTIES FOR PROPERTIES OVERLAPPING STATE OR COUNTY BOUNDARIES

STATE:	CODE	COUNTY	CODE

11 FORM PREPARED BY

NAME AND TITLE: **B. Jean Martin, Archaeologist**

ORGANIZATION: **Hawaii Register of Historic Places**      DATE: **10/8/71**

STREET AND NUMBER: **465 S. King Street**

CITY OR TOWN: **Honolulu**      STATE: **Hawaii**      CODE: **15**

12. STATE LIAISON OFFICER CERTIFICATION      NATIONAL REGISTER VERIFICATION

<p>As the designated State Liaison Officer for the National Historic Preservation Act of 1966 (Public Law 89-665), I hereby nominate this property for inclusion in the National Register and certify that it has been evaluated according to the criteria and procedures set forth by the National Park Service. The recommended level of significance of this nomination is:</p> <p>National <input type="checkbox"/>    State <input checked="" type="checkbox"/>    Local <input type="checkbox"/></p> <p>Name <u><i>Sumas Kido</i></u>      Title <u>Chairman and Member</u></p> <p>Date <u>March 3, 1972</u></p>	<p>I hereby certify that this property is included in the National Register.</p> <p><u><i>Robert M. Utley</i></u> Chief, Office of Archeology and Historic Preservation</p> <p>Date <u>3/14/73</u></p> <p>ATTEST:</p> <p><u><i>W. M. Muntz</i></u> Keeper of The National Register</p> <p>Date <u>3-1-73</u></p>
--	--

SEE INSTRUCTIONS

NATIONAL REGISTER OF HISTORIC PLACES  
INVENTORY - NOMINATION FORM

(Continuation Sheet)

STATE Hawaii	
COUNTY Honolulu	
FOR NPS USE ONLY	
ENTRY NUMBER	DATE
	MAR 14 1978

(Number all entries)

