



UNITED STATES DEPARTMENT OF THE INTERIOR  
NATIONAL PARK SERVICE

NATIONAL REGISTER OF HISTORIC PLACES  
PROPERTY PHOTOGRAPH FORM

(Type all entries - attach to or enclose with photograph)

STATE

Mississippi

COUNTY

Adams

FOR NPS USE ONLY

ENTRY NUMBER

DATE

APR 11 1972

1. NAME

COMMON: Natchez Bluffs and Under-the-Hill Historic District

AND/OR HISTORIC:

2. LOCATION

STREET AND NUMBER:

CITY OR TOWN:

Natchez

STATE:

Mississippi 39120

CODE

28

COUNTY:

Adams

CODE

001

3. PHOTO REFERENCE

PHOTO CREDIT: Mississippi Department of Archives and History

DATE OF PHOTO: June 1971

NEGATIVE FILED AT: P.O. Box 571, Jackson, Mississippi 39205

4. IDENTIFICATION

DESCRIBE VIEW, DIRECTION, ETC.

① Site of second Fort Rosalie (1730-1734) built by the French at Natchez, looking north.

SEE INSTRUCTIONS





UNITED STATES DEPARTMENT OF THE INTERIOR  
NATIONAL PARK SERVICE

NATIONAL REGISTER OF HISTORIC PLACES  
PROPERTY PHOTOGRAPH FORM

(Type all entries - attach to or enclose with photograph)

STATE <b>Mississippi</b>	
COUNTY	
<b>Adams</b>	
FOR NPS USE ONLY	
ENTRY NUMBER	DATE
<b>APR 11 1972</b>	

SEE INSTRUCTIONS

1. NAME

COMMON: **Natchez Bluffs and Under-the-Hill Historic District**

AND/OR HISTORIC:

2. LOCATION

STREET AND NUMBER:

CITY OR TOWN:

**Natchez**

STATE:

**Mississippi 39120**

CODE

**28**

COUNTY:

**Adams**

CODE

**001**

3. PHOTO REFERENCE

PHOTO CREDIT: **Howard B. Peabody**


DATE OF PHOTO: **February, 1971**

NEGATIVE FILED AT: **Post Office Box 1700  
Natchez, Mississippi 39120**

4. IDENTIFICATION

DESCRIBE VIEW, DIRECTION, ETC.

**Facade and south elevation of third building on east side  
of Silver Street, proceeding northeast.**







UNITED STATES DEPARTMENT OF THE INTERIOR  
NATIONAL PARK SERVICE

NATIONAL REGISTER OF HISTORIC PLACES  
PROPERTY PHOTOGRAPH FORM

(Type all entries - attach to or enclose with photograph)

STATE <b>Mississippi</b>	
COUNTY <b>Adams</b>	
FOR NPS USE ONLY	
ENTRY NUMBER <b>APR 11 1972</b>	DATE

SEE INSTRUCTIONS

1. NAME

COMMON: **Natchez Bluffs and Under-the-Hill Historic District**

AND/OR HISTORIC:

2. LOCATION

STREET AND NUMBER:

CITY OR TOWN:

**Natchez**

STATE:

**Mississippi 39120**

CODE

**28**

COUNTY:

**Adams**

CODE

**001**

3. PHOTO REFERENCE

PHOTO CREDIT: **Howard B. Peabody**

DATE OF PHOTO: **February, 1971**


NEGATIVE FILED AT: **P.O. Box 1700**

**Natchez, Mississippi 39120**

4. IDENTIFICATION

DESCRIBE VIEW, DIRECTION, ETC.

**Facade (west elevation) of third building on east side  
of Silver Street, proceeding southwest.**





1



1 Silver Street

Natchez Bluffs and Under-the-Hill District

Natchez, Adams Co., Mississippi

Looking southeast, the western facade and northern elevation before rehabilitation when only the new roof had been installed.





UNITED STATES DEPARTMENT OF THE INTERIOR  
NATIONAL PARK SERVICE

NATIONAL REGISTER OF HISTORIC PLACES  
PROPERTY PHOTOGRAPH FORM

(Type all entries - attach to or enclose with photograph)

STATE

Mississippi

COUNTY

Adams

FOR NPS USE ONLY

ENTRY NUMBER

DATE

APR 11 1972

SEE INSTRUCTIONS

1. NAME

COMMON: Natchez Bluffs and Under-the-Hill Historic District

AND/OR HISTORIC:

2. LOCATION

STREET AND NUMBER:

CITY OR TOWN:

Natchez

STATE:

Mississippi 39120

CODE

28

COUNTY:

Adams

CODE

001

3. PHOTO REFERENCE

PHOTO CREDIT: Dr. Thomas H. Gandy


DATE OF PHOTO: August, 1971

NEGATIVE FILED AT: Mississippi Department of Archives and History  
P. O. Box 571, Jackson, Mississippi 39205

4. IDENTIFICATION

DESCRIBE VIEW, DIRECTION, ETC.

City Park, Natchez Bluffs, looking north: Rotary Club  
Fiftieth Anniversary Fountain.







UNITED STATES DEPARTMENT OF THE INTERIOR  
NATIONAL PARK SERVICE

NATIONAL REGISTER OF HISTORIC PLACES

PROPERTY PHOTOGRAPH FORM

(Type all entries - attach to or enclose with photograph)

STATE

Mississippi

COUNTY

Adams

FOR NPS USE ONLY

ENTRY NUMBER

DATE

APR 11 1972

SEE INSTRUCTIONS

1. NAME

COMMON: Natchez Bluffs and Under-the-Hill Historic District  
AND/OR HISTORIC:

2. LOCATION

STREET AND NUMBER:

CITY OR TOWN:

Natchez

STATE:

Mississippi 39120

CODE

28

COUNTY:

Adams

CODE

001

3. PHOTO REFERENCE

PHOTO CREDIT: Howard B. Peabody

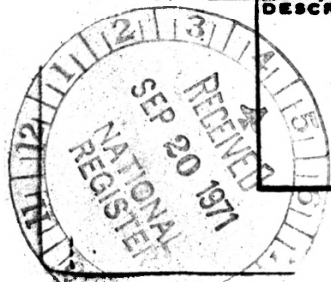
DATE OF PHOTO: February, 1971

NEGATIVE FILED AT: Post Office Box 1700  
Natchez, Mississippi 39120

4. IDENTIFICATION

DESCRIBE VIEW, DIRECTION, ETC.

Silver Street, looking southwest.







D. MOSES  
AND SONS  
CHEAP CASH STORE

NATCHEZ BLUFFS AND UNDER-THE-HILL HISTORIC DISTRICT, NATCHEZ, MISS

NATCHEZ-UNDER-THE-HILL FROM THE FOOT OF SILVER STREET, LOOKING NORTHEAST.  
CA. 1880.

FROM THE COLLECTION OF DR. THOMAS H. GANDY  
408 N. PEARL STREET  
NATCHEZ, MISS. 39120

NOT TO BE REPRODUCED WITHOUT PERMISSION OF DR. GANDY

NPS Number

April 11, 1972 (6)

Title:

Natchez Bluffs and Under-  
the-Hill Historic District

Loc.

Adams City, Miss.

Natchez-Under-the-Hill  
from the foot of Silver Street,  
looking Northeast.