

SEMINARY BUILDING AT ALEXANDRIA, DESTROYED BY FIRE IN 1869

(1)

NPS FORM 10-301 A (6/72)

Title

UNITED STATES DEPARTMENT OF THE INTERIOR
NATIONAL PARK SERVICE
**NATIONAL REGISTER OF HISTORIC PLACES
PROPERTY PHOTOGRAPH FORM**

(Type all entries - attach to or enclose with photograph)

Loc.

1. NAME		
COMMON Old Louisiana State University (LSU) Site	AND/OR HISTORIC Louisiana State Seminary of Learning and Military Academy	NUMERIC CODE <i>(Assigned by NPS)</i> AUG 14 1973

2. LOCATION		
STATE Louisiana	COUNTY Rapides	TOWN Pineville
STREET AND NUMBER		

2500 Shreveport Highway, c/o U. S. Forest Service

3. PHOTO REFERENCE		
PHOTO CREDIT Oscar Richard	DATE March 27, 1973	NEGATIVE FILED AT Louisiana State University Information Services

4. IDENTIFICATION	244T Boyd Hall, Baton Rouge, La.
DESCRIBE VIEW, DIRECTION, ETC.	

Photo of drawing of the original building.






#2

UNITED STATES DEPARTMENT OF THE INTERIOR
NATIONAL PARK SERVICENATIONAL REGISTER OF HISTORIC PLACES
PROPERTY PHOTOGRAPH FORM*(Type all entries - attach to or enclose with photograph)*

1. NAME		
COMMON	AND/OR HISTORIC	NUMERIC CODE <i>(Assigned by NPS)</i>
Old Louisiana State University (LSU) Site	Louisiana State Seminary of Learning & Military Academy	AUG 14 1973
2. LOCATION		
STATE	COUNTY	TOWN
Louisiana	Rapides	Pineville
STREET AND NUMBER		
2500 Shreveport Hwy.		
3. PHOTO REFERENCE		
PHOTO CREDIT	DATE	NEGATIVE FILED AT
U. S. Forest Service	3/31/72	U. S. Forest Service Pineville, La.
4. IDENTIFICATION		
DESCRIBE VIEW, DIRECTION, ETC.		



Monument marking original site of old LSU buildings in front of remaining ruins;
facing in northwesterly direction.



STATE SEMINARY
OF LEARNING
AND MILITARY ACADEMY

Provided for by Constitution of
1845 with funds from fed. land
grants. Opened, 1860; closed
during Civil War; reopened, 1865.
Burned, 1869; moved to Institute
for Deaf, Dumb, and Blind, Baton
Rouge. Became Louisiana State
University, 1870.


ERECTED BY THE DEPARTMENT OF COMMERCE AND INDUSTRY 1914

UNITED STATES DEPARTMENT OF THE INTERIOR
NATIONAL PARK SERVICE
NATIONAL REGISTER OF HISTORIC PLACES
PROPERTY PHOTOGRAPH FORM

3

(Type all entries - attach to or enclose with photograph)

1. NAME		
COMMON	AND/OR HISTORIC	NUMERIC CODE <i>(Assigned by NPS)</i>
Old Louisiana State University (LSU) Site	Louisiana State Seminary of Learning & Military Academy	AUG 14 1973
2. LOCATION		
STATE	COUNTY	TOWN
Louisiana	Rapides	Pineville
STREET AND NUMBER		
2500 Shreveport Highway		
3. PHOTO REFERENCE		
PHOTO CREDIT	DATE	NEGATIVE FILED AT
U. S. Forest Service	3/31/72	U. S. Forest Service Pineville, La.
4. IDENTIFICATION		
DESCRIBE VIEW, DIRECTION, ETC.		



Indentification sign on U. S. Hwys. 71 and 167 facing northeast from the highway toward the fenced park surrounding the old LSU site.


THIS STONE WAS A PART
OF THE 1ST LA SEMINARY
BUILT A. D. 1859
AND MARKS THE ORIGINAL SITE
DESTROYED BY FIRE IN 1869
PLACED BY
THE COLONIAL DAMES
OF ALEXANDRIA LA.
JUNE 1926

#4

UNITED STATES DEPARTMENT OF THE INTERIOR
NATIONAL PARK SERVICE
NATIONAL REGISTER OF HISTORIC PLACES
PROPERTY PHOTOGRAPH FORM

(Type all entries - attach to or enclose with photograph)

1. NAME		
COMMON	AND/OR HISTORIC	NUMERIC CODE <i>(Assigned by NPS)</i>
Old Louisiana State University (LSU) Site	Louisiana State Seminary of Learning & Military Academy	AUG 14 1973
2. LOCATION		
STATE	COUNTY	TOWN
Louisiana	Rapides	Pineville
STREET AND NUMBER		
2500 Shreveport Highway		
3. PHOTO REFERENCE		
PHOTO CREDIT	DATE	NEGATIVE FILED AT
U. S. Forest Service	3/31/72	U. S. Forest Service Pineville, La.



4. IDENTIFICATION
DESCRIBE VIEW, DIRECTION, ETC.
Monument marking original site of Old LSU buildings; ruins are in westerly direction from monument.