



UNITED STATES DEPARTMENT OF THE INTERIOR
NATIONAL PARK SERVICE


NATIONAL REGISTER OF HISTORIC PLACES
PROPERTY PHOTOGRAPH FORM

(Type all entries - attach to or enclose with photograph)

STATE	
Georgia	
COUNTY	
Clarke	
FOR NPS USE ONLY	
ENTRY NUMBER	DATE
	SEP 5 1975

SEE INSTRUCTIONS

1. NAME			
COMMON:		Dearing Street Historic District	
AND/OR HISTORIC:			
2. LOCATION			
STREET AND NUMBER:			
Bounded by Dearing, Finley, Waddell, Pope, Henderson St.s & Milledge Ave.			
CITY OR TOWN:			
Athens			
STATE:	CODE	COUNTY:	CODE
Georgia	13	Clarke	059
3. PHOTO REFERENCE			
PHOTO CREDIT:	Van Martin		
DATE OF PHOTO:	12/1973		
NEGATIVE FILED AT:	Department of Natural Resources		
4. IDENTIFICATION			
DESCRIBE VIEW, DIRECTION, ETC.			
Mill-McAdams House, 398 Dearing Street. House faces south.			
NPS Number <u>915/185</u>			



see 1973

Clarke Co., GA
 Loc. Mill-McAdams House
398 Dearing St.
House faces south

house



UNITED STATES DEPARTMENT OF THE INTERIOR
NATIONAL PARK SERVICE

NATIONAL REGISTER OF HISTORIC PLACES
PROPERTY PHOTOGRAPH FORM

(Type all entries - attach to or enclose with photograph)

STATE	Georgia	
COUNTY	Clarke	
FOR NPS USE ONLY		
ENTRY NUMBER	575	DATE
	SEP 5	

SEE INSTRUCTIONS

1. NAME

COMMON: Dearing Street Historic District

AND/OR HISTORIC:

2. LOCATION

STREET AND NUMBER:

Bounded by Dearing, Finley, Waddell, Pope, Henderson St.s & Milledge Ave.

CITY OR TOWN: Athens

STATE: Georgia

CODE	COUNTY:
13	Clarke

3. PHOTO REFERENCE

PHOTO CREDIT: Van Martin


DATE OF PHOTO: 12/1973

NEGATIVE FILED AT: Department of Natural Resources

4. IDENTIFICATION

DESCRIBE VIEW, DIRECTION, ETC.

White-Alpha Xi Delta (sorority) House, 327 South Milledge Ave.
House faces west.



NPS
Titl
Loc

See. 1973



227


NATIONAL REGISTER OF HISTORIC PLACES
PROPERTY PHOTOGRAPH FORM

(Type all entries - attach to or enclose with photograph)

STATE Georgia	
COUNTY Clarke	
FOR NPS USE ONLY	
SEP 5 1975 ENTRY NUMBER	DATE

SEE INSTRUCTIONS

1. NAME		
COMMON: Dearing Street Historic District		
AND/OR HISTORIC:		
2. LOCATION		
STREET AND NUMBER:		
Bounded by Dearing, Finley, Waddell, Pope, Henderson Sts & Milledge Ave		
CITY OR TOWN: Athens		
STATE: Georgia	CODE 13	COUNTY: Clarke
3. PHOTO REFERENCE		
PHOTO CREDIT: Van Martin		
DATE OF PHOTO: 12/1973		
NEGATIVE FILED AT: Department of Natural Resources		
4. IDENTIFICATION		
DESCRIBE VIEW, DIRECTION, ETC. Lindsay Durham Cottage, 227 South Finley Street. Cottage faces west.		



See 1973

Cottage faces west

121



Form No. 10-301a
(7/72)

UNITED STATES DEPARTMENT OF THE INTERIOR
NATIONAL PARK SERVICE


NATIONAL REGISTER OF HISTORIC PLACES
PROPERTY PHOTOGRAPH FORM

(Type all entries - attach to or enclose with photograph)

STATE	
Georgia	
COUNTY	
Clarke	
FOR NPS USE ONLY	
PROPERTY NUMBER	DATE
5	

SEE INSTRUCTIONS

1. NAME			
COMMON: Dearing Street Historic District			
AND/OR HISTORIC:			
2. LOCATION			
STREET AND NUMBER:			
Bounded by Dearing, Finley, Waddell, Pope, Henderson St.s & Milledge Ave.			
CITY OR TOWN:			
Athens			
STATE:	CODE	COUNTY:	CODE
Georgia	13	Clarke	059
3. PHOTO REFERENCE			
PHOTO CREDIT: Van Martin			
DATE OF PHOTO: 12/1973			
NEGATIVE FILED AT:			
Department of Natural Resources			
4. IDENTIFICATION			
DESCRIBE VIEW, DIRECTION, ETC.			
Taylor-Hulme Cottage, 165 South Milledge Avenue. Cottage faces west.			



Dec. 1973




NATIONAL REGISTER OF HISTORIC PLACES
PROPERTY PHOTOGRAPH FORM

(Type all entries - attach to or enclose with photograph)

STATE	
Georgia	
COUNTY	
Clarke	
FOR NPS USE ONLY	
ENTRY NUMBER	DATE
SEP 5	1975

SEE INSTRUCTIONS

1. NAME			
COMMON: Dearing Street Historic District			
AND/OR HISTORIC:			
2. LOCATION			
STREET AND NUMBER:			
Bounded by Dearing, Finley, Waddell, Pope, Henderson St.s & Millidge Ave.			
CITY OR TOWN:			
Athens			
STATE:	CODE	COUNTY:	CDPE
Georgia	13		059
3. PHOTO REFERENCE			
PHOTO CREDIT: Van Martin			
DATE OF PHOTO: 12/1973			
NEGATIVE FILED AT:			
Department of Natural Resources			
4. IDENTIFICATION			
DESCRIBE VIEW, DIRECTION, ETC.			
Paddock Cottage, 178 Dearing Street. Cottage faces south.			



178 Dearing St.

Cottage faces south

Dec. 1973



UNITED STATES DEPARTMENT OF THE INTERIOR
NATIONAL PARK SERVICE


NATIONAL REGISTER OF HISTORIC PLACES
PROPERTY PHOTOGRAPH FORM

(Type all entries - attach to or enclose with photograph)

STATE: Georgia	
COUNTY: Clarke	
FOR NPS USE ONLY	
ENTRY NUMBER 5	DATE

SEE INSTRUCTIONS

1. NAME			
COMMON: Dearing Street Historic District			
AND/OR HISTORIC:			
2. LOCATION			
STREET AND NUMBER: Bounded by Dearing, Finley, Waddell, Pope, Henderson St.s & Milledge Ave.			
CITY OR TOWN: Athens			
STATE: Georgia	CODE 13	COUNTY: Clarke	CODE 059
3. PHOTO REFERENCE			
PHOTO CREDIT: Van Martin			
DATE OF PHOTO: 12/1973			
NEGATIVE FILED AT: Department of Natural Resources			
4. IDENTIFICATION			
DESCRIBE VIEW, DIRECTION, ETC. Lehmann-Bancroft-Land House, 392 South Pope Street. House faces east.			



See. 1973

Lehmann-Bancroft-Land



Form No. 10-301a
(7/72)

UNITED STATES DEPARTMENT OF THE INTERIOR
NATIONAL PARK SERVICE


NATIONAL REGISTER OF HISTORIC PLACES
PROPERTY PHOTOGRAPH FORM

(Type all entries - attach to or enclose with photograph)

STATE Georgia	
COUNTY Clarke	
FOR NPS USE ONLY	
SEP 5 1975	ENTRY NUMBER
	DATE

SEE INSTRUCTIONS

1. NAME	
COMMON:	Dearing Street Historic District
AND/OR HISTORIC:	
2. LOCATION	
STREET AND NUMBER: Bounded by Dearing, Finley, Waddell, Pope, Henderson St.s & Milledge Ave.	
CITY OR TOWN: Athens	
STATE: Georgia	CODE COUNTY: 13 Clarke
3. PHOTO REFERENCE	
PHOTO CREDIT:	Van Martin
DATE OF PHOTO:	12/1973
NEGATIVE FILED AT: Department of Natural Resources	
4. IDENTIFICATION	
DESCRIBE VIEW, DIRECTION, ETC. Hartman Cottage, 342 Dearing Street. Cottage faces south.	



Dec. 1973




NATIONAL REGISTER OF HISTORIC PLACES
PROPERTY PHOTOGRAPH FORM

(Type all entries - attach to or enclose with photograph)

STATE	Georgia
COUNTY	Clarke
FOR NPS USE ONLY	
ENTRY NUMBER	DATE
	SEP 5 1975

SEE INSTRUCTIONS

1. NAME			
COMMON:	Dearing Street Historic District		
AND/OR HISTORIC:			
2. LOCATION			
STREET AND NUMBER:			
Bounded by Dearing, Finley, Waddell, Pope, Henderson St. & Milledge Ave.			
CITY OR TOWN:			
Athens			
STATE:	CODE	COUNTY:	CODE
Georgia	13	Clarke	059
3. PHOTO REFERENCE			
PHOTO CREDIT:	Van Martin		
DATE OF PHOTO:	12/1973		
NEGATIVE FILED AT:			
Department of Natural Resources			
4. IDENTIFICATION			
DESCRIBE VIEW, DIRECTION, ETC.			
Harris-Webster Cottage, 125 South Milledge Ave. Cottage faces south.			



Dec. 1973

tape




NATIONAL REGISTER OF HISTORIC PLACES
PROPERTY PHOTOGRAPH FORM

(Type all entries - attach to or enclose with photograph)

STATE	Georgia	
COUNTY	Clarke	
FOR NPS USE ONLY		
<input checked="" type="checkbox"/> 5 ENTRY NUMBER		DATE

SEE INSTRUCTIONS

1. NAME			
COMMON:	Dearing Street Historic District		
AND/OR HISTORIC:			
2. LOCATION			
STREET AND NUMBER:			
Bounded by Dearing, Finley, Waddell, Pope, Henderson Sts & Milledge Ave.			
CITY OR TOWN:			
Athens			
STATE:	CODE	COUNTY:	CODE
Georgia	13	Clarke	059
3. PHOTO REFERENCE			
PHOTO CREDIT:	Van Martin		
DATE OF PHOTO:	12/1973		
NEGATIVE FILED AT:			
Department of Natural Resources			
4. IDENTIFICATION			
DESCRIBE VIEW, DIRECTION, ETC.			
Chase-Yancey-Herbert House, 243 Dearing Street. (Photo taken a few months before restoration was begun) House faces north.			



Dec. 1973

Cha 2 Clarke How



Form No. 10-301a
(7/72)

UNITED STATES DEPARTMENT OF THE INTERIOR
NATIONAL PARK SERVICE


NATIONAL REGISTER OF HISTORIC PLACES
PROPERTY PHOTOGRAPH FORM

(Type all entries - attach to or enclose with photograph)

STATE	
Georgia	
COUNTY	
Clarke	
FOR NPS USE ONLY	
ENTRY NUMBER	DATE
SEP 5 1975	

SEE INSTRUCTIONS

1. NAME			
COMMON:	Dearing Street Historic District		
AND/OR HISTORIC:			
2. LOCATION			
STREET AND NUMBER:			
Bounded by Dearing, Finley, Waddell, Pope, Henderson St.s & Milledge Ave.			
CITY OR TOWN:			
Athens			
STATE:	CODE	COUNTY:	CODE
Georgia	13	Clarke	059
3. PHOTO REFERENCE			
PHOTO CREDIT:	Van Martin		
DATE OF PHOTO:	12/1973		
NEGATIVE FILED AT:	Department of Natural Resources		
4. IDENTIFICATION			
DESCRIBE VIEW, DIRECTION, ETC.			
Rucker-Teague House, 328 Dearing Street. House faces south.			



328 Dearing St.
House faces south

See, 1973

house,



Form No. 10-301a
(7/72)

UNITED STATES DEPARTMENT OF THE INTERIOR
NATIONAL PARK SERVICE


NATIONAL REGISTER OF HISTORIC PLACES
PROPERTY PHOTOGRAPH FORM

(Type all entries - attach to or enclose with photograph)

STATE	
Georgia	
COUNTY	
Clarke	
FOR NPS USE ONLY	
ENTRY NUMBER	DATE
5	

SEE INSTRUCTIONS

1. NAME		
COMMON: Dearing Street Historic District		
AND/OR HISTORIC:		
2. LOCATION		
STREET AND NUMBER:		
Bounded by Dearing, Finley, Waddell, Pope, Henderson St.s & Millledge Ave.		
CITY OR TOWN:		
Athens		
STATE:	CODE	COUNTY:
Georgia	13	Clarke
3. PHOTO REFERENCE		
PHOTO CREDIT: Van Martin		
DATE OF PHOTO: 12/1973		
NEGATIVE FILED AT:		
Department of Natural Resources		
4. IDENTIFICATION		
DESCRIBE VIEW, DIRECTION, ETC.		
Carr-Nicholson-Galis House, 277 Henderson Ave. House faces north.		



Dec. 1973

House



NATIONAL REGISTER OF HISTORIC PLACES
PROPERTY PHOTOGRAPH FORM

(Type all entries - attach to or enclose with photograph)

STATE Georgia	
COUNTY Clarke	
FOR NPS USE ONLY	
ENTRY NUMBER	DATE
	1973

SEE INSTRUCTIONS

1. NAME

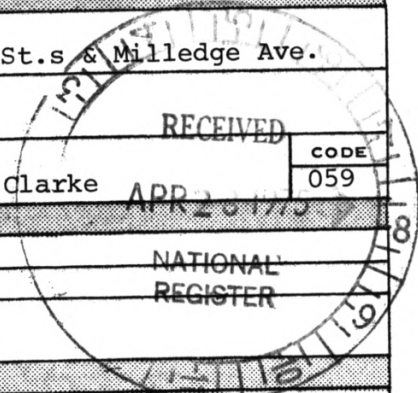
COMMON: Dearing Street Historic District
AND/OR HISTORIC:

2. LOCATION

STREET AND NUMBER:
Bounded by Dearing, Finley, Waddell, Pope, Henderson St.s & Milledge Ave.

CITY OR TOWN:
Athens

STATE: Georgia	CODE 13	COUNTY: Clarke	CODE 059
-------------------	------------	-------------------	-------------



3. PHOTO REFERENCE

PHOTO CREDIT: Van Martin
DATE OF PHOTO: 12/1973
NEGATIVE FILED AT:
Department of Natural Resources

4. IDENTIFICATION

DESCRIBE VIEW, DIRECTION, ETC.
Bloomfield-Talmage House, 495 Waddell Street. House faces north.

Dec. 1973



Form No. 10-301a
(7/72)

UNITED STATES DEPARTMENT OF THE INTERIOR
NATIONAL PARK SERVICE


NATIONAL REGISTER OF HISTORIC PLACES
PROPERTY PHOTOGRAPH FORM

(Type all entries - attach to or enclose with photograph)

STATE	
Georgia	
COUNTY	
Clarke	
FOR NPS USE ONLY	
ENTRY NUMBER	DATE
	SEP 5 1975

SEE INSTRUCTIONS

1. NAME			
COMMON:		Dearing Street Historic District	
AND/OR HISTORIC:			
2. LOCATION			
STREET AND NUMBER:			
Bounded by Dearing, Finley, Waddell, Pope, Henderson St. & Milledge Ave.			
CITY OR TOWN:			
Athens			
STATE:	CODE	COUNTY:	CODE
Georgia	13	Clarke	059
3. PHOTO REFERENCE			
PHOTO CREDIT:		Van Martin	
DATE OF PHOTO:		12/1973	
NEGATIVE FILED AT:			
Department of Natural Resources			
4. IDENTIFICATION			
DESCRIBE VIEW, DIRECTION, ETC.			
Phinizy-Sigma Phi Epsilon House, 397 South Milledge Ave. House faces west.			



See, 1973

Phin



W R S C 569 K C

Form No. 10-301a
(7/72)

UNITED STATES DEPARTMENT OF THE INTERIOR
NATIONAL PARK SERVICE


NATIONAL REGISTER OF HISTORIC PLACES
PROPERTY PHOTOGRAPH FORM

(Type all entries - attach to or enclose with photograph)

STATE	
Georgia	
COUNTY	
Clarke	
FOR NPS USE ONLY	
ENTRY NUMBER	DATE
SEP 5	1976

SEE INSTRUCTIONS

1. NAME		
COMMON:	Dearing Street Historic District	
AND/OR HISTORIC:		
2. LOCATION		
STREET AND NUMBER:		
Bounded by Dearing, Finley, Waddell, Pope, Henderson St.s & Milledge Ave.		
CITY OR TOWN:		
Athens		
STATE:	CODE	COUNTY:
Georgia	13	Clarke
3. PHOTO REFERENCE		
PHOTO CREDIT:	Van Martin	
DATE OF PHOTO:	12/1973	
NEGATIVE FILED AT:		
Department of Natural Resources		
4. IDENTIFICATION		
DESCRIBE VIEW, DIRECTION, ETC.		
Hardeman-Sams-WRFC House, 255 South Milledge Ave. House faces west.		



Dec. 1973

TC



Form No. 10-301a
(7/72)

UNITED STATES DEPARTMENT OF THE INTERIOR
NATIONAL PARK SERVICE

NATIONAL REGISTER OF HISTORIC PLACES
PROPERTY PHOTOGRAPH FORM

(Type all entries - attach to or enclose with photograph)

STATE	
Georgia	
COUNTY	
Clarke	
FOR NPS USE ONLY	
ENTRY NUMBER	DATE

SEE INSTRUCTIONS

1. NAME

COMMON: Dearing Street Historic District

AND/OR HISTORIC:

2. LOCATION

STREET AND NUMBER:

Bounded by Dearing, Finley, Waddell, Pope, Henderson St.s & Milledge Ave.

CITY OR TOWN:

Athens

STATE:

Georgia

CODE

COUNTY:

13

Clarke

RECEIVED

CODE

059

APR 28 1975

NATIONAL REGISTER

3. PHOTO REFERENCE

PHOTO CREDIT: Van Martin

DATE OF PHOTO: 12/1973

NEGATIVE FILED AT:

Department of Natural Resources

4. IDENTIFICATION

DESCRIBE VIEW, DIRECTION, ETC.

Meeker-Barrow House, 197 Dearing Street. House faces north.

See 1973

house



UNITED STATES DEPARTMENT OF THE INTERIOR
NATIONAL PARK SERVICE


NATIONAL REGISTER OF HISTORIC PLACES
PROPERTY PHOTOGRAPH FORM

(Type all entries - attach to or enclose with photograph)

STATE Georgia	
COUNTY Clarke	
FOR NPS USE ONLY	
ENTRY NUMBER	DATE
SEP 5	1975

SEE INSTRUCTIONS

1. NAME			
COMMON: Dearing Street Historic District		AND/OR HISTORIC:	
2. LOCATION			
STREET AND NUMBER: Bounded by Dearing, Finley, Waddell, Pope, Henderson Sts. & Milledge Ave.			
CITY OR TOWN: Athens			
STATE: Georgia	CODE 13	COUNTY: Clarke	CODE 059
3. PHOTO REFERENCE			
PHOTO CREDIT: Van Martin			
DATE OF PHOTO: 12/1973			
NEGATIVE FILED AT: Department of Natural Resources			
4. IDENTIFICATION			
DESCRIBE VIEW, DIRECTION, ETC. Lipscomb-McWaters Realty House, 285 South Milledge Ave. House faces west.			



See 1973

One

Realty



Crane - Young Harris - Coleman
house,

220 Dearing St.

House faces south

NPS Number: 915/75
Title: Dearing St. Hist. Dist.
Clarke Co., Georgia
Loc: Crane - Young Harris - Coleman House
220 Dearing St.
House faces south



UNITED STATES DEPARTMENT OF THE INTERIOR
NATIONAL PARK SERVICE

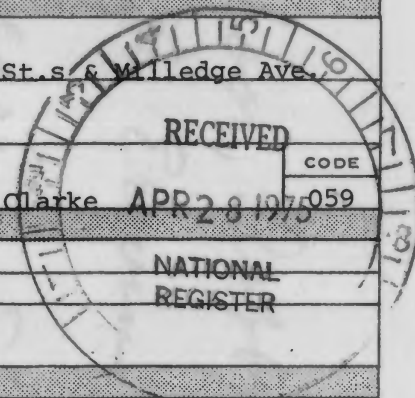
NATIONAL REGISTER OF HISTORIC PLACES
PROPERTY PHOTOGRAPH FORM

(Type all entries - attach to or enclose with photograph)

STATE	
Georgia	
COUNTY	
Clarke	
FOR NPS USE ONLY	
ENTRY NUMBER	DATE
SEP 5 1975	

SEE INSTRUCTIONS

1. NAME			
COMMON: Dearing Street Historic District			
AND/OR HISTORIC:			
2. LOCATION			
STREET AND NUMBER:			
Bounded by Dearing, Finley, Waddell, Pope, Henderson St.s & Willedge Ave.			
CITY OR TOWN:			
Athens			
STATE:	CODE	COUNTY:	CODE
Georgia	13	Clarke	059
3. PHOTO REFERENCE			
PHOTO CREDIT: Van Martin			
DATE OF PHOTO: 12/1973			
NEGATIVE FILED AT:			
Department of Natural Resources			
4. IDENTIFICATION			
DESCRIBE VIEW, DIRECTION, ETC.			
Side door, Cobb/Jackson-Ward-Erwin House, 126 Dearing Street. This door faces west. The house faces south.			



See 1973

see House
to west

76

see



Form No. 10-301a
(7/72)

UNITED STATES DEPARTMENT OF THE INTERIOR
NATIONAL PARK SERVICE

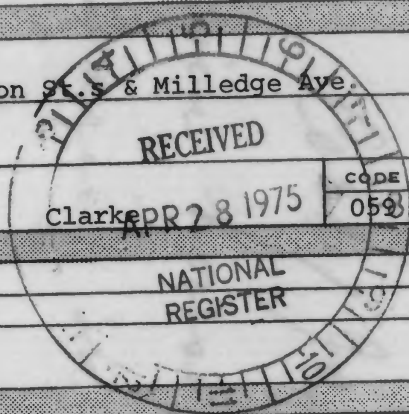
NATIONAL REGISTER OF HISTORIC PLACES
PROPERTY PHOTOGRAPH FORM

(Type all entries - attach to or enclose with photograph)

STATE	
Georgia	
COUNTY	
Clarke	
FOR NPS USE ONLY	
ENTRY NUMBER	DATE
	SEP 5 1975

SEE INSTRUCTIONS

1. NAME		
COMMON: Dearing Street Historic District		
AND/OR HISTORIC:		
2. LOCATION		
STREET AND NUMBER:		
Bounded by Dearing, Finley, Waddell, Pope, Henderson St.s & Milledge Ave.		
CITY OR TOWN:		
Athens		
STATE:	CODE	COUNTY:
Georgia	13	Clarke
3. PHOTO REFERENCE		
PHOTO CREDIT:	Van Martin	
DATE OF PHOTO:	12/1973	
NEGATIVE FILED AT:		
Department of Natural Resources		
4. IDENTIFICATION		
DESCRIBE VIEW, DIRECTION, ETC.		
Parlor, Cobb/Jackson-Ward-Erwin House, 126 Dearing Street. House faces south.		



File. 1973

Ward-



Parlor Meeker-Barrow

Form No. 10-301a
(7/72)

UNITED STATES DEPARTMENT OF THE INTERIOR
NATIONAL PARK SERVICE

NATIONAL REGISTER OF HISTORIC PLACES PROPERTY PHOTOGRAPH FORM

(Type all entries - attach to or enclose with photograph)

STATE Georgia	
COUNTY Clarke	
FOR NPS USE ONLY	
ENTRY NUMBER	DATE
SEP 5	

SEE INSTRUCTIONS

1. NAME

COMMON: Dearing Street Historic District

AND/OR HISTORIC:

2. LOCATION

STREET AND NUMBER:

Bounded by Dearing, Finley, Waddell, Pope, Henderson St.s & Willedge Ave.

CITY OR TOWN:

Athens

STATE:

Georgia

CODE

COUNTY:

13

Clarke

CODE

059

3. PHOTO REFERENCE

PHOTO CREDIT: Van Martin

DATE OF PHOTO: 12/1973

NEGATIVE FILED AT:

Department of Natural Resources

4. IDENTIFICATION

DESCRIBE VIEW, DIRECTION, ETC.

Parlor, Meeker-Barrow House, 197 Dearing Street. House faces north.

U.S. GOVERNMENT PRINTING OFFICE: 876-167

Loc.

Parlor, Meeker-Barrow House

197 Dearing St.

House faces north

Dec. 1973



Form No. 10-301a
(7/72)

UNITED STATES DEPARTMENT OF THE INTERIOR
NATIONAL PARK SERVICE

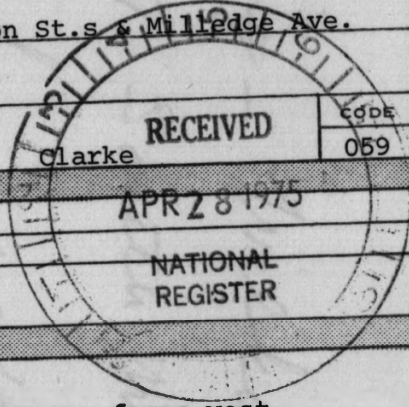
NATIONAL REGISTER OF HISTORIC PLACES
PROPERTY PHOTOGRAPH FORM

(Type all entries - attach to or enclose with photograph)

STATE	
Georgia	
COUNTY	
Clarke	
FOR NPS USE ONLY	
ENTRY NUMBER	DATE

SEE INSTRUCTIONS

1. NAME			
COMMON:		Dearing Street Historic District	
AND/OR HISTORIC:			
2. LOCATION			
STREET AND NUMBER:			
Bounded by Dearing, Finley, Waddell, Pope, Henderson St.s & Milledge Ave.			
CITY OR TOWN:			
Athens			
STATE:	CODE	COUNTY:	CODE
Georgia	13	Clarke	059
3. PHOTO REFERENCE			
PHOTO CREDIT:		Van Martin	
DATE OF PHOTO:		12/1973	
NEGATIVE FILED AT:			
Department of Natural Resources			
4. IDENTIFICATION			
DESCRIBE VIEW, DIRECTION, ETC.			
Dearing-Wilkins House, 387 South Milledge Avenue. House faces west.			



Dec. 1973

House faces west.

House,
Ave.