



CHURCH  
COMANDANCIA  
SOLDIERS QUARTERS

PLAZA DE ARMAS

PRESIDIO DE SANTA BARBARA  
FOUNDED APRIL 21 1782  
DEDICATED AUGUST 5 1780  
SANTA BARBARA HARBOR ILLINOIS

ENATION

UNITED STATES DEPARTMENT OF THE INTERIOR  
NATIONAL PARK SERVICE

NATIONAL REGISTER OF HISTORIC PLACES  
PROPERTY PHOTOGRAPH FORM

(Type all entries - attach to or enclose with photograph)

STATE <b>California</b>	
COUNTY <b>Santa Barbara</b>	
FOR NPS USE ONLY	
ENTRY NUMBER <b>NOV 26 1973</b>	DATE

1. NAME

COMMON: **Santa Barbara Royal Presidio Area**  
AND/OR HISTORIC:


2. LOCATION

STREET AND NUMBER:  
**Santa Barbara Street**  
CITY OR TOWN:  
**Santa Barbara**  
STATE:  
**California**

CODE  
**06**

COUNTY:  
**Santa Barbara**

CODE  
**083**



3. PHOTO REFERENCE

PHOTO CREDIT: **Santa Barbara Trust for Historic Preservation**  
DATE OF PHOTO: **June, 1972**  
NEGATIVE FILED AT:  
**Santa Barbara Trust for Historic Preservation**

4. IDENTIFICATION

DESCRIBE VIEW, DIRECTION, ETC. **Photo #21. View looking northeast at plaque set in sidewalk in front of 820 Santa Barbara Street at boundary between Lots 18 and 19, Block 172, marking boundary of Presidio Plaza. Two other similar markers on Canon Perdido and Santa Barbara Streets.**

*#1 of 36*

SEE INSTRUCTIONS



UNITED STATES DEPARTMENT OF THE INTERIOR  
NATIONAL PARK SERVICE

NATIONAL REGISTER OF HISTORIC PLACES  
PROPERTY PHOTOGRAPH FORM

(Type all entries - attach to or enclose with photograph)

STATE <b>California</b>	
COUNTY <b>Santa Barbara</b>	
FOR NPS USE ONLY	
ENTRY NUMBER <b>NOV 26 1973</b>	DATE


1. NAME

COMMON: **Santa Barbara Royal Presidio Area**  
AND/OR HISTORIC:

2. LOCATION

STREET AND NUMBER:  
**De la Guerra Street**  
CITY OR TOWN:  
**Santa Barbara**

STATE: <b>California</b>	CODE <b>06</b>	COUNTY: <b>Santa Barbara</b>	CODE <b>083</b>
-----------------------------	-------------------	---------------------------------	--------------------



3. PHOTO REFERENCE

PHOTO CREDIT: **Santa Barbara Trust for Historic Preservation**  
DATE OF PHOTO: **June 1972**  
NEGATIVE FILED AT:  
**Santa Barbara Trust for Historic Preservation**

4. IDENTIFICATION

DESCRIBE VIEW, DIRECTION, ETC. **Photo #28. View looking northeast at garden in rear of 107 through 121 De la Guerra Street, on Lot 13, Block 173. Southwest corner of outer defense walls was uncovered early in 1972 in lawn behind fountain in center of picture, at depth of 20".**

#2 of 36

SEE INSTRUCTIONS



UNITED STATES DEPARTMENT OF THE INTERIOR  
NATIONAL PARK SERVICE

NATIONAL REGISTER OF HISTORIC PLACES  
PROPERTY PHOTOGRAPH FORM

(Type all entries - attach to or enclose with photograph)

STATE California	
COUNTY Santa Barbara	
FOR NPS USE ONLY	
ENTRY NUMBER	DATE
	NOV 26 1973

1. NAME

COMMON: Santa Barbara Royal Presidio Area

AND/OR HISTORIC:

2. LOCATION

STREET AND NUMBER: Santa Barbara Street

CITY OR TOWN: Santa Barbara

STATE: California	CODE 06	COUNTY: Santa Barbara	CODE 023
-------------------	------------	-----------------------	-------------



3. PHOTO REFERENCE

PHOTO CREDIT: Santa Barbara Trust for Historic Preservation

DATE OF PHOTO: June 1972

NEGATIVE FILED AT: Santa Barbara Trust for Historic Preservation

4. IDENTIFICATION

DESCRIBE VIEW, DIRECTION, ETC. View looking northeast at excavation of Southeast bastion foundations on rear of Lot 18, Block 172, owned by City College. Photo # 19

#3 of 36

SEE INSTRUCTIONS



UNITED STATES DEPARTMENT OF THE INTERIOR  
NATIONAL PARK SERVICE

NATIONAL REGISTER OF HISTORIC PLACES  
PROPERTY PHOTOGRAPH FORM

(Type all entries - attach to or enclose with photograph)

STATE <b>California</b>	
COUNTY <b>Santa Barbara</b>	
FOR NPS USE ONLY	
ENTRY NUMBER <b>NOV 26 1973</b>	DATE

1. NAME

COMMON: **Santa Barbara Royal Presidio Area**

AND/OR HISTORIC:

2. LOCATION

STREET AND NUMBER:

**Santa Barbara Street**

CITY OR TOWN:

**Santa Barbara**

STATE:

**California**

CODE

**06**

COUNTY:

**Santa Barbara**

CODE

**083**

3. PHOTO REFERENCE

PHOTO CREDIT: **Santa Barbara Trust for Historic Preservation**

DATE OF PHOTO: **June, 1972**

NEGATIVE FILED AT:

**Santa Barbara Trust for Historic Preservation**

4. IDENTIFICATION

DESCRIBE VIEW, DIRECTION, ETC.

Photo #17. View looking northeast at two residences on Lots 19 and 20, Block 172, privately owned. Contains foundations of defense wall and soldier's quarters.

# 4 of 36



SEE INSTRUCTIONS





UNITED STATES DEPARTMENT OF THE INTERIOR  
NATIONAL PARK SERVICE

NATIONAL REGISTER OF HISTORIC PLACES  
PROPERTY PHOTOGRAPH FORM

(Type all entries - attach to or enclose with photograph)

STATE California	
COUNTY Santa Barbara	
FOR NPS USE ONLY	
ENTRY NUMBER	DATE
	NOV 26 1973

1. NAME

COMMON: Santa Barbara Royal Presidio Area

AND/OR HISTORIC:

2. LOCATION

STREET AND NUMBER:

820 Santa Barbara Street

CITY OR TOWN:

Santa Barbara

STATE:

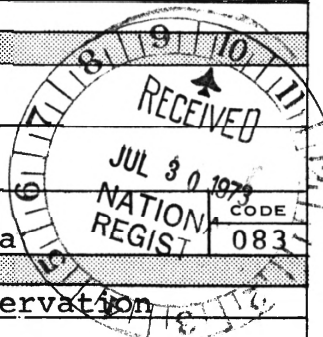
California

CODE

06

COUNTY:

Santa Barbara



3. PHOTO REFERENCE

PHOTO CREDIT: Santa Barbara Trust for Historic Preservation

DATE OF PHOTO: June 1972

NEGATIVE FILED AT: Santa Barbara Trust for Historic Preservaion

4. IDENTIFICATION

DESCRIBE VIEW, DIRECTION, ETC. Photo # 18. View looking north at 820 Santa Barbara Street on Lot 19, Block 172, City of Santa Barbara. The clapboard covers an adobe building constructed 1856 from materials used in constructing the Presidio structures, roof tiles adobe brick, floor tiles and foundation stones. Privately owned.

#5 of 36

SEE INSTRUCTIONS



UNITED STATES DEPARTMENT OF THE INTERIOR  
NATIONAL PARK SERVICE

NATIONAL REGISTER OF HISTORIC PLACES

PROPERTY PHOTOGRAPH FORM

(Type all entries - attach to or enclose with photograph)

STATE <b>California</b>	
COUNTY <b>Santa Barbara</b>	
FOR NPS USE ONLY	
ENTRY NUMBER	DATE
<b>NOV 26 1973</b>	

1. NAME

COMMON: **Santa Barbara Royal Presidio Area**

AND/OR HISTORIC:

2. LOCATION

STREET AND NUMBER:

**Santa Barbara Street**

CITY OR TOWN:

**Santa Barbara**

STATE:

**California**

CODE


**06**

COUNTY:

**Santa Barbara**

CODE

**083**



3. PHOTO REFERENCE

PHOTO CREDIT: **Santa Barbara Trust for Historic Preservation**

DATE OF PHOTO: **June, 1972**

NEGATIVE FILED AT:

**Santa Barbara Trust for Historic Preservation**

4. IDENTIFICATION

DESCRIBE VIEW, DIRECTION, ETC. Photo #16. View looking south at rear end of commercial building on lot 23, Block 156, owned by State. 903-905-907 Santa Barbara Street and 135 Canon Perdido Streets. To be ultimately demolished. Contains foundations of original Comandancia.

#6 of 36

SEE INSTRUCTIONS



TACOS  
BURRITOS  
ENCHILADAS  
BURRITOS

DELICIOUS  
MEXICAN FOOD

See Us Today  
at the  
MEXICAN  
RESTAURANT  
at the corner of  
Main & 1st St.

NATIONAL REGISTER OF HISTORIC PLACES  
PROPERTY PHOTOGRAPH FORM

(Type all entries - attach to or enclose with photograph)


STATE California	
COUNTY Santa Barbara	
FOR NPS USE ONLY	
ENTRY NUMBER NOV 26 1973	DATE

1. NAME

COMMON: Santa Barbara Royal Presidio Area  
AND/OR HISTORIC:

2. LOCATION

STREET AND NUMBER:  
902 Santa Barbara Street  
CITY OR TOWN:  
Santa Barbara  
STATE: California CODE 06 COUNTY: Santa Barbara CODE 083



3. PHOTO REFERENCE

PHOTO CREDIT: Santa Barbara Trust for Historic Preservation  
DATE OF PHOTO: June 1972  
NEGATIVE FILED AT: Santa Barbara Trust for Historic Preservation

4. IDENTIFICATION

DESCRIBE VIEW, DIRECTION, ETC. Photo # 14. View looking southeast at El Chorro Mexican Cafe, owned by Santa Barbara Trust for Historic Preservation. Building to right also owned by Trust. Lots 18 and 19, Block 155, City of Santa Barbara. Both lots contain foundation of soldier's quarters and defense wall.

# 7 of 36

SEE INSTRUCTIONS



UNITED STATES DEPARTMENT OF THE INTERIOR  
NATIONAL PARK SERVICE

NATIONAL REGISTER OF HISTORIC PLACES  
PROPERTY PHOTOGRAPH FORM

(Type all entries - attach to or enclose with photograph)

STATE <b>California</b>	
COUNTY <b>Santa Barbara</b>	
FOR NPS USE ONLY	
ENTRY NUMBER	DATE
	<b>NOV 26 1973</b>


1. NAME

COMMON: **Santa Barbara Royal Presidio Area**  
AND/OR HISTORIC:

2. LOCATION

STREET AND NUMBER:  
**Santa Barbara Street**  
CITY OR TOWN:  
**Santa Barbara**

STATE: <b>California</b>	CODE <b>06</b>	COUNTY: <b>Santa Barbara</b>	CODE <b>083</b>
-----------------------------	-------------------	---------------------------------	--------------------



3. PHOTO REFERENCE

PHOTO CREDIT: **Santa Barbara Trust for Historic Preservation**  
DATE OF PHOTO: **June, 1972**  
NEGATIVE FILED AT:  
**Santa Barbara Trust for Historic Preservation**

4. IDENTIFICATION

DESCRIBE VIEW, DIRECTION, ETC.  
Photo #15. View looking east at liquor store on Lot 1, Block 172, 834 Santa Barbara Street. Privately owned. Contains defense wall and soldier's quarters foundations.

# 8 of 36

SEE INSTRUCTIONS





UNITED STATES DEPARTMENT OF THE INTERIOR  
NATIONAL PARK SERVICE

NATIONAL REGISTER OF HISTORIC PLACES  
PROPERTY PHOTOGRAPH FORM

(Type all entries - attach to or enclose with photograph)

STATE <b>California</b>	
COUNTY <b>Santa Barbara</b>	
FOR NPS USE ONLY	
ENTRY NUMBER	DATE
<b>NOV 26 1973</b>	

1. NAME

COMMON: **Santa Barbara Royal Presidio Area**

AND/OR HISTORIC:

2. LOCATION

STREET AND NUMBER:

**Santa Barbara Street**

CITY OR TOWN:

**Santa Barbara**

STATE:

**California**

CODE


**06**

COUNTY:

**Santa Barbara**

CODE

**083**



3. PHOTO REFERENCE

PHOTO CREDIT: **Santa Barbara Trust for Historic Preservation**

DATE OF PHOTO: **June, 1972**

NEGATIVE FILED AT:

**Santa Barbara Trust for Historic Preservation**

4. IDENTIFICATION

DESCRIBE VIEW, DIRECTION, ETC. **Photo #22. View looking southeast at City College Adult Education building at 814 Santa Barbara Street, located on Lot 18, Block 172. Owned by City College. Southeast bastion foundations located at left rear of building.**

*# 9 of 36*

SEE INSTRUCTIONS



UNITED STATES DEPARTMENT OF THE INTERIOR  
NATIONAL PARK SERVICE

NATIONAL REGISTER OF HISTORIC PLACES

PROPERTY PHOTOGRAPH FORM

(Type all entries - attach to or enclose with photograph)

STATE <b>California</b>	
COUNTY <b>Santa Barbara</b>	
FOR NPS USE ONLY	
ENTRY NUMBER <b>NOV 28 1973</b>	DATE

1. NAME

COMMON: **Santa Barbara Royal Presidio Area**

AND/OR HISTORIC:

2. LOCATION

STREET AND NUMBER:

**Santa Barbara Street**

CITY OR TOWN:

**Santa Barbara**

STATE:

**California**

CODE


**06**

COUNTY:

**Santa Barbara**

CODE

**083**



3. PHOTO REFERENCE

PHOTO CREDIT: **Santa Barbara Trust for Historic Preservation**

DATE OF PHOTO: **June, 1972**

NEGATIVE FILED AT:

**Santa Barbara Trust for Historic Preservation**

4. IDENTIFICATION

DESCRIBE VIEW, DIRECTION, ETC.

Photo #23. View looking south at commercial building located at 138 Canon Perdido Street on Lot 4, Block 173. Privately owned.

#10 of 36

SEE INSTRUCTIONS



THIS TABLET  
MARKS THE SOUTHEASTERN BOUNDARY  
OF THE  
SANTA BARBARA PRESIDIO  
FOUNDED IN 1782

BY  
GOV. FELIPE CENEVE  
AND  
CAPT. JOSÉ FRANCISCO ORTEGA  
IN COMMAND OF FIFTY SOLDIERS  
ACCOMPANIED BY  
FRAY JUNIPERO SERRA  
WHO DEDICATED THE SITE

SANTA BARBARA CHAPTER  
DAUGHTERS OF THE AMERICAN REVOLUTION  
1928

UNITED STATES DEPARTMENT OF THE INTERIOR  
NATIONAL PARK SERVICE

NATIONAL REGISTER OF HISTORIC PLACES

PROPERTY PHOTOGRAPH FORM

(Type all entries - attach to or enclose with photograph)

STATE California	
COUNTY Santa Barbara	
FOR NPS USE ONLY	
ENTRY NUMBER	DATE
	NOV 26 1973

# 11

1. NAME

COMMON: Santa Barbara Royal Presidio Area

AND/OR HISTORIC:

2. LOCATION

STREET AND NUMBER:

814 Santa Barbara Street

CITY OR TOWN:

Santa Barbara

STATE:

California

CODE

06

COUNTY:

Santa Barbara



3. PHOTO REFERENCE

PHOTO CREDIT: Santa Barbara Trust for Historic Preservation

DATE OF PHOTO: June 1972

NEGATIVE FILED AT: Santa Barbara Trust for Historic Preservation

4. IDENTIFICATION

DESCRIBE VIEW, DIRECTION, ETC. Photo # 20. Plaque erected by Daughters of the American Revolution marking boundary of Presidio walls. Looking northeast from Santa Barbara Street. Property owned by Santa Barbara City College, Lot 18 Block 172

# 11 of 36

SEE INSTRUCTIONS



UNITED STATES DEPARTMENT OF THE INTERIOR  
NATIONAL PARK SERVICE

NATIONAL REGISTER OF HISTORIC PLACES  
PROPERTY PHOTOGRAPH FORM # 12

(Type all entries - attach to or enclose with photograph)

STATE <b>California</b>	
COUNTY <b>Santa Barbara</b>	
FOR NPS USE ONLY	
ENTRY NUMBER <b>NOV 26 1973</b>	DATE

1. NAME

COMMON: #5 Santa Barbara Royal Presidio

AND/OR HISTORIC:

2. LOCATION

STREET AND NUMBER:

Canon Perdido Street

CITY OR TOWN:

Santa Barbara

STATE:

California

CODE

06

COUNTY:

Santa Barbara

CODE

083

3. PHOTO REFERENCE

PHOTO CREDIT: Santa Barbara Trust for Historic Preservation

DATE OF PHOTO: June, 1972

NEGATIVE FILED AT:

Santa Barbara Trust for Historic Preservation


4. IDENTIFICATION

DESCRIBE VIEW, DIRECTION, ETC.

View looking southwest at El Cuartel. U. S. Postoffice in far background. Chinese restaurant on Lot 3, Block 173 in left foreground. El Cuartel is in Presidio State Park. Restaurant is privately owned.

Photo # 5

# 12 of 36



SEE INSTRUCTIONS



CASA MÚSICA

HORNER'S

CLOSE



UNITED STATES DEPARTMENT OF THE INTERIOR  
NATIONAL PARK SERVICE

STATE <b>California</b>	
COUNTY <b>Santa Barbara</b>	
FOR NPS USE ONLY	
ENTRY NUMBER <b>NOV 26 1973</b>	DATE


# 13

**NATIONAL REGISTER OF HISTORIC PLACES  
PROPERTY PHOTOGRAPH FORM**

(Type all entries - attach to or enclose with photograph)

SEE INSTRUCTIONS

<b>1. NAME</b>		
COMMON:	<b>Santa Barbara Royal Presidio Area</b>	
AND/OR HISTORIC:		
<b>2. LOCATION</b>		
STREET AND NUMBER:		
<b>De la Guerra Street</b>		
CITY OR TOWN:		
<b>Santa Barbara</b>		
STATE:	CODE	COUNTY:
<b>California</b>	<b>06</b>	<b>Santa Barbara</b>
<b>3. PHOTO REFERENCE</b>		
PHOTO CREDIT:	<b>Santa Barbara Trust for Historic Preservation</b>	
DATE OF PHOTO:	<b>June, 1972</b>	
NEGATIVE FILED AT:	<b>Santa Barbara Trust for Historic Preservation</b>	
<b>4. IDENTIFICATION</b>		
DESCRIBE VIEW, DIRECTION, ETC. <b>Photo #26. View looking northwest at commercial building on Lots 9, 10 and 11, Block 173, privately owned. 133, 135 and 137 De la Guerra Street. This is outside the area proposed in the district.</b>		
<b>#13 of 36</b>		





STATE California	
COUNTY Santa Barbara	
FOR NPS USE ONLY	
ENTRY NUMBER NOV 26 1973	DATE

NATIONAL REGISTER OF HISTORIC PLACES

PROPERTY PHOTOGRAPH FORM

#14

(Type all entries - attach to or enclose with photograph)

SEE INSTRUCTIONS

1. NAME

COMMON: Santa Barbara Royal Presidio Area

AND/OR HISTORIC:

2. LOCATION

STREET AND NUMBER:

De la Guerra Street

CITY OR TOWN:

Santa Barbara

STATE:

California

CODE


04

COUNTY:

Santa Barbara

CODE

033



3. PHOTO REFERENCE

PHOTO CREDIT: Santa Barbara Trust for Historic Preservation

DATE OF PHOTO: June 1972

NEGATIVE FILED AT:

Santa Barbara Trust for Historic Preservation

4. IDENTIFICATION

DESCRIBE VIEW, DIRECTION, ETC. Photo # 27. View looking north at Guard House, erected outside Presidio walls prior to 1846. Fremont raised flag before this building when he captured Santa Barbara in 1846. Located on Lot 14, Block 173, at 105 East De la Guerra St. Not in Presidio district. Rear of Postoffice in distance.

#14 of 36



UNITED STATES DEPARTMENT OF THE INTERIOR  
NATIONAL PARK SERVICE

STATE <b>California</b>	
COUNTY <b>Santa Barbara</b>	
FOR NPS USE ONLY	
ENTRY NUMBER	DATE
	<b>NOV 26 1973</b>


#15

**NATIONAL REGISTER OF HISTORIC PLACES**

**PROPERTY PHOTOGRAPH FORM**

(Type all entries - attach to or enclose with photograph)

SEE INSTRUCTIONS



**1. NAME**

COMMON: **#4 Santa Barbara Royal Presidio**  
AND/OR HISTORIC:

**2. LOCATION**

STREET AND NUMBER:  
**Canon Perdido Street**  
CITY OR TOWN:  
**Santa Barbara**

STATE: <b>California</b>	CODE <b>06</b>	COUNTY: <b>Santa Barbara</b>	CODE <b>083</b>
-----------------------------	-------------------	---------------------------------	--------------------

**3. PHOTO REFERENCE**

PHOTO CREDIT: **Santa Barbara Trust for Historic Preservation**  
DATE OF PHOTO: **June, 1972**  
NEGATIVE FILED AT:  
**Santa Barbara Trust for Historic Preservation**

**4. IDENTIFICATION**

DESCRIBE VIEW, DIRECTION, ETC.  
  
Looking northwest at Presidio Chapel Site, Lots 10 and 11, Block 156.  
Sign, erected by Presidio Volunteers, attracts many tourists as well as  
new workers.  
Photo # ~~10~~ 4 #15 of 36



PEPPER PROPERTY  
GENERAL ELEC FOR  
EMPLOYEES ONLY  
NO TRESPASSING

2  
2

UNITED STATES DEPARTMENT OF THE INTERIOR  
NATIONAL PARK SERVICE

STATE <b>California</b>	
COUNTY <b>Santa Barbara</b>	
FOR NPS USE ONLY	
ENTRY NUMBER	DATE
<b>NOV 26 1973</b>	

#16

**NATIONAL REGISTER OF HISTORIC PLACES  
PROPERTY PHOTOGRAPH FORM**

(Type all entries - attach to or enclose with photograph)

SEE INSTRUCTIONS

**1. NAME**


COMMON: **#3 Santa Barbara Royal Presidio Area**  
AND/OR HISTORIC:

**2. LOCATION**

STREET AND NUMBER:  
**Canon Perdido Street**

CITY OR TOWN:  
**Santa Barbara**

STATE: <b>California</b>	CODE <b>06</b>	COUNTY: <b>Santa Barbara</b>	CODE <b>083</b>
-----------------------------	-------------------	---------------------------------	--------------------



**3. PHOTO REFERENCE**

PHOTO CREDIT: **Santa Barbara Trust for Historic Preservation**

DATE OF PHOTO: **June, 1972**

NEGATIVE FILED AT:  
**Santa Barbara Trust for Historic Preservation**

**4. IDENTIFICATION**

DESCRIBE VIEW, DIRECTION, ETC.  
**Looking northwest at parking lots on Lots 13 and 14, Block 156. Privately owned. Northwest bastion of Presidio is close to car nearest camera. Pico Adobe, built prior to 1850 outside defense wall is small building at right rear. City Recreation Building at far rear, right. Photo # 3**

#16 of 36





PRIVATE PROPERTY  
OF  
GENERAL ELECTRIC  
EMPLOYEES ONLY  
NO TRESPASSING

NO PARKING

UNITED STATES DEPARTMENT OF THE INTERIOR  
NATIONAL PARK SERVICE

# 17  
NATIONAL REGISTER OF HISTORIC PLACES  
PROPERTY PHOTOGRAPH FORM

(Type all entries - attach to or enclose with photograph)

STATE <b>California</b>	
COUNTY <b>Santa Barbara</b>	
FOR NPS USE ONLY	
ENTRY NUMBER	DATE
	<b>NOV 26 1973</b>

1. NAME

COMMON: **Santa Barbara Royal Presidio Area**

AND/OR HISTORIC:

2. LOCATION

STREET AND NUMBER:

**Santa Barbara Street**

CITY OR TOWN:

**Santa Barbara**

STATE:

**California**

CODE


**06**

COUNTY:

**Santa Barbara**

CODE

**083**



3. PHOTO REFERENCE

PHOTO CREDIT: **Santa Barbara Trust for Historic Preservation**

DATE OF PHOTO: **June, 1972**

NEGATIVE FILED AT:

**Santa Barbara Trust for Historic Preservation**

4. IDENTIFICATION

DESCRIBE VIEW, DIRECTION, ETC.

Photo #25. View looking west at parking lot on Lots 6 and 7, Block 173, privately owned. Rear of U. S. Postoffice shows at left rear.

# 17 of 36

SEE INSTRUCTIONS



J. EDGAR HOOVER EDUCATION CENTER  
100 SOUTH BARRABA ST.  
HOUSTON, TEXAS

OFFICE OF THE DIRECTOR OF INVESTIGATION  
OFFICE OF THE ASST. DIR. OF IDENTIFICATION

J. EDGAR HOOVER EDUCATION CENTER  
100 South Barraba St. Houston, Texas 77001  
List of buildings and their locations

UNITED STATES DEPARTMENT OF THE INTERIOR  
NATIONAL PARK SERVICE

**NATIONAL REGISTER OF HISTORIC PLACES  
PROPERTY PHOTOGRAPH FORM**

(Type all entries - attach to or enclose with photograph)

STATE California	
COUNTY Santa Barbara	
FOR NPS USE ONLY	
ENTRY NUMBER	DATE
NOV 26 1973	

**1. NAME**

COMMON: Santa Barbara Presidio Area  
AND/OR HISTORIC:

**2. LOCATION**

STREET AND NUMBER:  
Santa Barbara Street  
CITY OR TOWN:  
Santa Barbara  
STATE: California

CODE

COUNTY:  
Santa Barbara

CODE



**3. PHOTO REFERENCE**

PHOTO CREDIT: Santa Barbara Trust for Historic Preservation  
DATE OF PHOTO: June 1972  
NEGATIVE FILED AT:  
Santa Barbara Trust for Historic Preservation

**4. IDENTIFICATION**


DESCRIBE VIEW, DIRECTION, ETC.

# 13. Looking east at City College buildings  
at 914 Santa Barbara Street on Lot 21 Block 155. Owned by City  
College. Photo # 13

#18 of 36

SEE INSTRUCTIONS

#18



EL PUERTO DE SANTA BARBARA  
EL PUERTO DE SANTA BARBARA  
1880-1885

UNITED STATES DEPARTMENT OF THE INTERIOR  
NATIONAL PARK SERVICE

**NATIONAL REGISTER OF HISTORIC PLACES  
PROPERTY PHOTOGRAPH FORM**

(Type all entries - attach to or enclose with photograph)

STATE California	
COUNTY Santa Barbara	
FOR NPS USE ONLY	
ENTRY NUMBER NOV 26 1975	DATE NOV 26 1975



**1. NAME**

COMMON: Santa Barbara Royal Presidio Area  
AND/OR HISTORIC: El Cuartel

**2. LOCATION**

STREET AND NUMBER:  
Canyon Perdido

CITY OR TOWN:  
Santa Barbara

STATE: California	CODE 06	COUNTY: Santa Barbara	CODE 083
----------------------	------------	--------------------------	-------------

**3. PHOTO REFERENCE**

PHOTO CREDIT: Santa Barbara Trust for Historic Preservation  
DATE OF PHOTO: June 1972  
NEGATIVE FILED AT:  
Santa Barbara Trust for Historic Preservation

**4. IDENTIFICATION**

DESCRIBE VIEW, DIRECTION, ETC.

Looking southeast at original presidio building--state owned--nucleus to Santa Barbara Presidio complex. Pic. 1.

#19 of 36

SEE INSTRUCTIONS

#19



UNITED STATES DEPARTMENT OF THE INTERIOR  
NATIONAL PARK SERVICE

STATE	California	
COUNTY	Santa Barbara	
FOR NPS USE ONLY		
ENTRY NUMBER		DATE
NOV 26	1973	

NATIONAL REGISTER OF HISTORIC PLACES

PROPERTY PHOTOGRAPH FORM

(Type all entries - attach to or enclose with photograph)

# 20

SEE INSTRUCTIONS

1. NAME

COMMON: Santa Barbara Royal Presidio Area

AND/OR HISTORIC:

2. LOCATION

STREET AND NUMBER:

123 East Canon Perdido Street

CITY OR TOWN:

Santa Barbara

STATE:


California

CODE

06

COUNTY:

Santa Barbara



3. PHOTO REFERENCE

PHOTO CREDIT: Santa Barbara Trust for Historic Preservation

DATE OF PHOTO: June, 1972

NEGATIVE FILED AT: Santa Barbara Trust for Historic Preservation

4. IDENTIFICATION

DESCRIBE VIEW, DIRECTION, ETC. Photo # 6. View looking west at front of La Caneda Adobe, restoration on original foundations of Officer's Quarters. Owned by State of California but occupied by former owner by life estate. Located on Lot 12, Block 156, City of Santa Barbara

# 20 of 36





UNITED STATES DEPARTMENT OF THE INTERIOR  
NATIONAL PARK SERVICE

STATE California	
COUNTY Santa Barbara	
FOR NPS USE ONLY	
ENTRY NUMBER	DATE
	NOV 26 1973

**NATIONAL REGISTER OF HISTORIC PLACES**  
**PROPERTY PHOTOGRAPH FORM**

*(Type all entries - attach to or enclose with photograph)*

**1. NAME**

COMMON: Santa Barbara Royal Presidio Area

AND/OR HISTORIC:

**2. LOCATION**

STREET AND NUMBER:

131 East Canon Perdido Street

CITY OR TOWN:

Santa Barbara

STATE:

California

CODE

06

COUNTY:

Santa Barbara



**3. PHOTO REFERENCE**

PHOTO CREDIT: Santa Barbara Trust for Historic Preservation

DATE OF PHOTO: June 1972

NEGATIVE FILED AT: Santa Barbara Trust for Historic Preservation

**4. IDENTIFICATION**

DESCRIBE VIEW, DIRECTION, ETC. Photo # 7. View looking southwest from Presidio Chapel Site toward La Caneda Adobe. Foundations of Padre's Quarters in foreground. Located on Lot 11, Block 156 City of Santa Barbara. Owned by State of California.

# 21 of 36

#21

SEE INSTRUCTIONS



STATE California	
COUNTY Santa Barbara	
FOR NPS USE ONLY	
ENTRY NUMBER	DATE
NOV 26 1973	

NATIONAL REGISTER OF HISTORIC PLACES

PROPERTY PHOTOGRAPH FORM

(Type all entries - attach to or enclose with photograph)

# 22

SEE INSTRUCTIONS

1. NAME


COMMON: Santa Barbara Royal Presidio Area  
AND/OR HISTORIC:

2. LOCATION

STREET AND NUMBER:  
131 East Canon Perdido Street

CITY OR TOWN:  
Santa Barbara

STATE: California	CODE 06	COUNTY: Santa Barbara	CODE 083
----------------------	------------	--------------------------	-------------



3. PHOTO REFERENCE

PHOTO CREDIT: Santa Barbara Trust for Historic Preservation

DATE OF PHOTO: June 1972

NEGATIVE FILED AT: Santa Barbara Trust for Historic Preservation

4. IDENTIFICATION

DESCRIBE VIEW, DIRECTION, ETC. Photo # 8. View looking northwest at Chapel Site, showing excavated foundations of Presidio Chapel and archaeological pits. Located on Lots 10 and 11, Block 156 City of Santa Barbara. Owned by State of California.  
# 22 of 36



UNITED STATES DEPARTMENT OF THE INTERIOR  
NATIONAL PARK SERVICE

STATE California	
COUNTY Santa Barbara	
FOR NPS USE ONLY	
ENTRY NUMBER NOV 26 1973	DATE

**NATIONAL REGISTER OF HISTORIC PLACES  
PROPERTY PHOTOGRAPH FORM**

(Type all entries - attach to or enclose with photograph)

SEE INSTRUCTIONS

# 23

**1. NAME**

COMMON: Santa Barbara Royal Presidio Area

AND/OR HISTORIC:

**2. LOCATION**

STREET AND NUMBER:

131 East Canon Perdido Street

CITY OR TOWN:

Santa Barbara

STATE:


California

CODE

06

COUNTY:

Santa Barbara



**3. PHOTO REFERENCE**

PHOTO CREDIT: Santa Barbara Trust for Historic Preservation

DATE OF PHOTO: June 1972

NEGATIVE FILED AT: Santa Barbara Trust for Historic Preservation

**4. IDENTIFICATION**

DESCRIBE VIEW, DIRECTION, ETC.

Photo # 9. View looking northwest at Chapel Site, showing excavated foundations of Presidio Chapel and archaeological pits. Located on Lots 10 and 11, Block 156 City of Santa Barbara. Owned by State of California.

# 23 of 36



TOWNE  
MARKET

FRESH MEATS  
VEGETABLES  
DELICATESSEN  
DAIRY  
FOODS

FROZEN FOODS  
MILK  
FRESH MEATS & BATTERED  
ICE CREAM

UNITED STATES DEPARTMENT OF THE INTERIOR  
NATIONAL PARK SERVICE

STATE <b>California</b>	
COUNTY <b>Santa Barbara</b>	
FOR NPS USE ONLY	
ENTRY NUMBER <b>NOV 26 1973</b>	DATE

**NATIONAL REGISTER OF HISTORIC PLACES  
PROPERTY PHOTOGRAPH FORM**

(Type all entries - attach to or enclose with photograph)

SEE INSTRUCTIONS

**1. NAME**


COMMON: **Santa Barbara Royal Presidio Area**  
AND/OR HISTORIC:

**2. LOCATION**

STREET AND NUMBER:  
**Canon Perdido Street**

CITY OR TOWN:  
**Santa Barbara**

STATE: <b>California</b>	CODE <b>06</b>	COUNTY: <b>Santa Barbara</b>	CODE <b>083</b>
-----------------------------	-------------------	---------------------------------	--------------------



**3. PHOTO REFERENCE**

PHOTO CREDIT: **Santa Barbara Trust for Historic Preservation**

DATE OF PHOTO: **June, 1972**

NEGATIVE FILED AT:  
**Santa Barbara Trust for Historic Preservation**

**4. IDENTIFICATION**

DESCRIBE VIEW, DIRECTION, ETC. **#10. Looking west at State-owned commercial building at 135 East Canon Perdido Street, on Lot 23, Block 156. This building will ultimately be demolished. Original location of Comandancia.**

# 24 of 36

# 24





UNITED STATES DEPARTMENT OF THE INTERIOR  
NATIONAL PARK SERVICE

STATE <b>California</b>	
COUNTY <b>Santa Barbara</b>	
FOR NPS USE ONLY	
ENTRY NUMBER	DATE
	<b>NOV 26 1973</b>

**NATIONAL REGISTER OF HISTORIC PLACES  
PROPERTY PHOTOGRAPH FORM**

(Type all entries - attach to or enclose with photograph)

**1. NAME**


COMMON: **#2 Santa Barbara Royal Presidio Area**  
AND/OR HISTORIC:

**2. LOCATION**

STREET AND NUMBER:  
**122 East Canon Perdido Street**

CITY OR TOWN:  
**Santa Barbara**

STATE: **California** CODE: **06** COUNTY: **Santa Barbara**



**3. PHOTO REFERENCE**

PHOTO CREDIT: **Santa Barbara Trust for Historic Preservation**

DATE OF PHOTO: **June, 1972**

NEGATIVE FILED AT:  
**Santa Barbara Trust for Historic Preservation**

**4. IDENTIFICATION**

DESCRIBE VIEW, DIRECTION, ETC.

**U. S. Postoffice looking toward southeast. El Cuartel in background.**

Photo # 2

*# 25 of 36*

*# 25*

SEE INSTRUCTIONS




UNITED STATES DEPARTMENT OF THE INTERIOR  
NATIONAL PARK SERVICE

NATIONAL REGISTER OF HISTORIC PLACES

PROPERTY PHOTOGRAPH FORM

(Type all entries - attach to or enclose with photograph)

STATE <b>California</b>	
COUNTY <b>Santa Barbara</b>	
FOR NPS USE ONLY	
ENTRY NUMBER	DATE
	<b>NOV 26 1973</b>



1. NAME

COMMON: **Santa Barbara Royal Presidio Area**

AND/OR HISTORIC:

2. LOCATION

STREET AND NUMBER:

**Santa Barbara Street**

CITY OR TOWN:

**Santa Barbara**

STATE:

**California**

CODE

**06**

COUNTY:

**Santa Barbara**

CODE

**083**

3. PHOTO REFERENCE

PHOTO CREDIT: **Santa Barbara Trust for Historic Preservation**

DATE OF PHOTO: **June, 1972**

NEGATIVE FILED AT:

**Santa Barbara Trust for Historic Preservation**

4. IDENTIFICATION

DESCRIBE VIEW, DIRECTION, ETC. **Looking west at residence on Lot 23, Block 156, 911 Santa Barbara Street, owned by State and on a month to month lease. Will ultimately be demolished. Original defense wall on this site. Photo #11.**

# 26 of 36

# 26

SEE INSTRUCTIONS



**NATIONAL REGISTER OF HISTORIC PLACES  
PROPERTY PHOTOGRAPH FORM**

*(Type all entries - attach to or enclose with photograph)*

STATE <b>California</b>	
COUNTY <b>Santa Barbara</b>	
FOR NPS USE ONLY	
ENTRY NUMBER <b>NOV 26 1973</b>	DATE

SEE INSTRUCTIONS

# 27

**1. NAME**

COMMON: **Santa Barbara Royal Presidio Area**  
AND/OR HISTORIC:

**2. LOCATION**

STREET AND NUMBER:  
**915 Santa Barbara Street**


CITY OR TOWN:  
**Santa Barbara**

STATE:  
**California**

CODE  
**06**

COUNTY:  
**Santa Barbara**

CODE  
**083**



**3. PHOTO REFERENCE**

PHOTO CREDIT: **Santa Barbara Trust for Historic Preservation**

DATE OF PHOTO: **June 1972**

NEGATIVE FILED AT: **Santa Barbara Trust for Historic Preservation**

**4. IDENTIFICATION**

DESCRIBE VIEW, DIRECTION, ETC. Photo # 12 View looking southwest at dwelling on Lot 7, Block 156, City of Santa Barbara, 915 Santa Barbara Street. Owned by Santa Barbara Trust for Historic Preservation. Being renovated to serve as headquarters for Presidio Volunteers. Defense wall is located under building.

# 27 of 36



UNITED STATES DEPARTMENT OF THE INTERIOR  
NATIONAL PARK SERVICE

STATE <b>California</b>	
COUNTY <b>Santa Barbara</b>	
FOR NPS USE ONLY	
ENTRY NUMBER <b>NOV 26 1973</b>	DATE

#28

**NATIONAL REGISTER OF HISTORIC PLACES  
PROPERTY PHOTOGRAPH FORM**

(Type all entries - attach to or enclose with photograph)

SEE INSTRUCTIONS


**1. NAME**

COMMON: **Santa Barbara Royal Presidio Area**  
AND/OR HISTORIC:

**2. LOCATION**

STREET AND NUMBER:  
**Santa Barbara Street**  
CITY OR TOWN:  
**Santa Barbara**  
STATE: **California**

CODE: **06** COUNTY: **Santa Barbara** CODE: **083**



**3. PHOTO REFERENCE**

PHOTO CREDIT: **Santa Barbara Trust for Historic Preservation**  
DATE OF PHOTO: **June, 1972**  
NEGATIVE FILED AT:  
**Santa Barbara Trust for Historic Preservation**

**4. IDENTIFICATION**

DESCRIBE VIEW, DIRECTION, ETC.  
**Photo #24. View Looking southwest at parking lot located on Lot 6,  
Block 173. Privately owned.**

#28 of 36





UNITED STATES DEPARTMENT OF THE INTERIOR  
NATIONAL PARK SERVICE

STATE <b>California</b>	
COUNTY <b>Santa Barbara</b>	
FOR NPS USE ONLY	
ENTRY NUMBER	DATE
<b>NOV 26 1973</b>	

**NATIONAL REGISTER OF HISTORIC PLACES  
PROPERTY PHOTOGRAPH FORM**

(Type all entries - attach to or enclose with photograph)

# 29


SEE INSTRUCTIONS

**1. NAME**

COMMON: **Santa Barbara Royal Presidio Area**  
AND/OR HISTORIC:

**2. LOCATION**

STREET AND NUMBER: **Santa Barbara Street**  
CITY OR TOWN: **Santa Barbara**  
STATE: **California** CODE **06** COUNTY: **Santa Barbara** CODE **083**



**3. PHOTO REFERENCE**

PHOTO CREDIT: **Santa Barbara Trust for Historic Preservation**  
DATE OF PHOTO: **June, 1972**  
NEGATIVE FILED AT: **Santa Barbara Trust for Historic Preservation**

**4. IDENTIFICATION**

DESCRIBE VIEW, DIRECTION, ETC. **Photo #18. View looking northeast at Rochin Adobe on Lot 19, Block 172, at 820-822 Santa Barbara Street. Front portion of privately owned duplex is adobe built in 1856 with stone, adobe and tile salvaged from Presidio ruins. Now covered with clapboards. Located on Presidio Plaza.**

# 29 of 36



UNITED STATES DEPARTMENT OF THE INTERIOR  
NATIONAL PARK SERVICE

NATIONAL REGISTER OF HISTORIC PLACES  
PROPERTY PHOTOGRAPH FORM

(Type all entries - attach to or enclose with photograph)

STATE <b>California</b>	
COUNTY <b>Santa Barbara</b>	
FOR NPS USE ONLY	
ENTRY NUMBER <b>NOV 26 1973</b>	DATE

1. NAME

COMMON: **Santa Barbara Royal Presidio Area**  
AND/OR HISTORIC:


2. LOCATION

STREET AND NUMBER: **Santa Barbara Street**  
CITY OR TOWN: **Santa Barbara**  
STATE: **California**

CODE  
06

COUNTY:  
**Santa Barbara**

CODE  
083



3. PHOTO REFERENCE

PHOTO CREDIT: **Santa Barbara Trust for Historic Preservation**  
DATE OF PHOTO: **June, 1972**  
NEGATIVE FILED AT:  
**Santa Barbara Trust for Historic Preservation**

4. IDENTIFICATION

DESCRIBE VIEW, DIRECTION, ETC.

View looking northeast at excavation of Southeast bastion foundations on rear of Lot 18, Block 172, owned by City College. Photo #19.

# 30 #36

SEE INSTRUCTIONS




UNITED STATES DEPARTMENT OF THE INTERIOR  
NATIONAL PARK SERVICE

NATIONAL REGISTER OF HISTORIC PLACES  
PROPERTY PHOTOGRAPH FORM

(Type all entries - attach to or enclose with photograph)

STATE California	
COUNTY Santa Barbara	
FOR NPS USE ONLY	
ENTRY NUMBER	DATE
	NOV 26 1973



SEE INSTRUCTIONS

# 31

1. NAME	
COMMON: # 9.	Santa Barbara Royal Presidio Area
AND/OR HISTORIC:	

2. LOCATION			
STREET AND NUMBER: Canon Perdido Street			
CITY OR TOWN: Santa Barbara			
STATE: California	CODE 06	COUNTY: Santa Barbara	CODE 083

3. PHOTO REFERENCE	
PHOTO CREDIT:	Santa Barbara Trust for Historic Preservation
DATE OF PHOTO:	June 1972
NEGATIVE FILED AT:	Santa Barbara Trust for Historic Preservation

4. IDENTIFICATION	
DESCRIBE VIEW, DIRECTION, ETC. Looking toward the west at La Caneda Adobe a restoration of one of the Officer's Quarters on the original foundations, now owned by the State Dept of Parks & Recreation but with a life estate to the former owner.	

# 31 236



UNITED STATES DEPARTMENT OF THE INTERIOR  
NATIONAL PARK SERVICE

NATIONAL REGISTER OF HISTORIC PLACES

PROPERTY PHOTOGRAPH FORM


(Type all entries - attach to or enclose with photograph)

STATE <b>California</b>	
COUNTY <b>Santa Barbara</b>	
FOR NPS USE ONLY	
ENTRY NUMBER	DATE
	<b>NOV 26 1973</b>

#32

SEE INSTRUCTIONS

<b>1. NAME</b>		
COMMON:	<b>#6 Santa Barbara Royal Presidio Area</b>	
AND/OR HISTORIC:		
<b>2. LOCATION</b>		
STREET AND NUMBER:		
	<b>Canon Perdido Street</b>	
CITY OR TOWN:		
	<b>Santa Barbara</b>	
STATE:	CODE	COUNTY:
<b>California</b>	<b>06</b>	<b>Santa Barbara</b>
<b>3. PHOTO REFERENCE</b>		
PHOTO CREDIT:	<b>Santa Barbara Trust for Historic Preservation</b>	
DATE OF PHOTO:	<b>June, 1972</b>	
NEGATIVE FILED AT:		
	<b>Santa Barbara Trust for Historic Preservation</b>	
<b>4. IDENTIFICATION</b>		
DESCRIBE VIEW, DIRECTION, ETC. <b>Excavations of Presidio Chapel foundations on Lots 10 and 11, Block 156. Bell tower lower left, east wall of Chapel far right, west wall of extended Chapel center rear, original defense wall crossing left to right beyond center looking northwest.</b>		
<b>#32 of 36</b>		







THIS TABLET  
MARKS THE SOUTHEASTERLY BOUNDARY  
OF THE  
SANTA BARBARA PRESIDIO  
FOUNDED IN 1782  
BY  
GOV. FELIPE DE NEVE  
AND  
CAPT. JOSE FRANCISCO ORTEGA  
IN COMMAND OF FIFTY SOLDIERS  
ACCOMPANIED BY  
FRAY JUNIPERO SERRA  
WHO DEDICATED THE SITE

SANTA BARBARA CHAPTER  
DAUGHTERS OF THE AMERICAN REVOLUTION  
1928

STATE <b>California</b>	
COUNTY <b>Santa Barbara</b>	
FOR NPS USE ONLY	
ENTRY NUMBER <b>NOV 26 1973</b>	DATE

**NATIONAL REGISTER OF HISTORIC PLACES  
PROPERTY PHOTOGRAPH FORM**

(Type all entries - attach to or enclose with photograph)

SEE INSTRUCTIONS

**1. NAME**

COMMON: **Santa Barbara Royal Presidio Area**

AND/OR HISTORIC:

**2. LOCATION**

STREET AND NUMBER:

**Santa Barbara Street**

CITY OR TOWN:

**Santa Barbara**

STATE:

**California**

CODE

**06**

COUNTY:

**Santa Barbara**

CODE

**083**

**3. PHOTO REFERENCE**

PHOTO CREDIT: **Santa Barbara Trust for Historic Preservation**

DATE OF PHOTO: **June, 1972**

NEGATIVE FILED AT:


**Santa Barbara Trust for Historic Preservation**

**4. IDENTIFICATION**

DESCRIBE VIEW, DIRECTION, ETC.

Photo #20. View looking northeast at plaque installed by D.A.R. marking location of outer defense wall on Lot 18, Block 172, 814 Santa Barbara Street, owned by City College.

# 33 of 36





EL PRESTADO DE SANTA BARBARA  
MUNICIPIO DE SANTA BARBARA

UNITED STATES DEPARTMENT OF THE INTERIOR  
NATIONAL PARK SERVICE

NATIONAL REGISTER OF HISTORIC PLACES  
PROPERTY PHOTOGRAPH FORM

(Type all entries - attach to or enclose with photograph)

STATE California	
COUNTY Santa Barbara	
FOR NPS USE ONLY	
ENTRY NUMBER NOV 26 1973	DATE

1. NAME

COMMON: Santa Barbara Royal Presidio Area


AND/OR HISTORIC:

2. LOCATION

STREET AND NUMBER:  
122 East Canon Perdido Street

CITY OR TOWN:  
Santa Barbara

STATE: California	CODE 06	COUNTY: Santa Barbara	CODE 083
----------------------	------------	--------------------------	-------------



3. PHOTO REFERENCE

PHOTO CREDIT: Santa Barbara Trust for Historic Preservation

DATE OF PHOTO: June, 1972

NEGATIVE FILED AT:  
Santa Barbara Trust for Historic Preservation

4. IDENTIFICATION

DESCRIBE VIEW, DIRECTION, ETC.  
El Cuartel - H.A.B.S. 37-36. Original building of Santa Barbara Presidio, restored.  
#34 of 36

SEE INSTRUCTIONS



# 35


⑦

UNITED STATES DEPARTMENT OF THE INTERIOR  
NATIONAL PARK SERVICE

NATIONAL REGISTER OF HISTORIC PLACES  
PROPERTY PHOTOGRAPH FORM

(Type all entries - attach to or enclose with photograph)

STATE <b>California</b>	
COUNTY <b>Santa Barbara</b>	
FOR NPS USE ONLY	
ENTRY NUMBER	DATE
<b>NOV 26 1973</b>	



SEE INSTRUCTIONS

## 1. NAME

COMMON: **#7 Santa Barbara Royal Presidio Area**

AND/OR HISTORIC:

## 2. LOCATION

STREET AND NUMBER:

**Canon Perdido Street**

CITY OR TOWN:

**Santa Barbara**

STATE:

**California**

CODE

**06**

COUNTY:

**Santa Barbara**

CODE

**083**

## 3. PHOTO REFERENCE

PHOTO CREDIT: **Santa Barbara Trust for Historic Preservation**

DATE OF PHOTO: **June, 1972**

NEGATIVE FILED AT:

**Santa Barbara Trust for Historic Preservation**

## 4. IDENTIFICATION

DESCRIBE VIEW, DIRECTION, ETC.

**Excavations of Presidio Chapel foundations on Lots 10 and 11, Block 156, looking southwest. Bell tower lower left, Padre's quarters upper center. Building in background is east end of restored Canada Adobe. Owned by State.**

**# 35 of 36**



# 36

UNITED STATES DEPARTMENT OF THE INTERIOR  
NATIONAL PARK SERVICE

NATIONAL REGISTER OF HISTORIC PLACES  
PROPERTY PHOTOGRAPH FORM

(Type all entries - attach to or enclose with photograph)

STATE	
California	
COUNTY	
Santa Barbara	
FOR NPS USE ONLY	
ENTRY NUMBER	DATE
NOV 26 1973	

# 36

SEE INSTRUCTIONS

1. NAME			
COMMON: # 8. Santa Barbara Royal Presidio Area			
AND/OR HISTORIC:			
2. LOCATION			
STREET AND NUMBER:			
Canon Perdido Street			
CITY OR TOWN:			
Santa Barbara			
STATE:	CODE	COUNTY:	CODE
California		Santa Barbara	
3. PHOTO REFERENCE			
PHOTO CREDIT: Santa Barbara Trust for Historic Preservation			
DATE OF PHOTO: June 1972			
NEGATIVE FILED AT:			
Santa Barbara Trust for Historic Preservation			
4. IDENTIFICATION			
DESCRIBE VIEW, DIRECTION, ETC. Excavation of Presidio Chapel foundations on Lots 10 and 11, Block 156, looking northwest. East wall of Chapel lower right, Burial # 1 in center, original defense wall crossing left to right in center, west chapel wall of extended chapel in center above burial.			



(8)

# 36 of 36