



UNITED STATES DEPARTMENT OF THE INTERIOR
NATIONAL PARK SERVICE

NATIONAL REGISTER OF HISTORIC PLACES
PROPERTY PHOTOGRAPH FORM

(Type all entries - attach to or enclose with photograph)

STATE Maine	
COUNTY Hancock	
FOR NPS USE ONLY	
ENTRY NUMBER FEB 23 1973	DATE

1. NAME

COMMON: Castine Historic District
AND/OR HISTORIC: Pentagoet; Majabagaduce

2. LOCATION

STREET AND NUMBER:

CITY OR TOWN:

Castine

STATE:

Maine

CODE

23

COUNTY:

Hancock

CODE

009

3. PHOTO REFERENCE

PHOTO CREDIT: James H. Mundy

DATE OF PHOTO: December, 1972


NEGATIVE FILED AT:

Maine Historic Preservation Commission, 31 Western Avenue, Augusta, Maine

4. IDENTIFICATION

DESCRIBE VIEW, DIRECTION, ETC.

Photo #1: Scene from Battle Avenue towards the southeast.



SEE INSTRUCTIONS



UNITED STATES DEPARTMENT OF THE INTERIOR
NATIONAL PARK SERVICE

NATIONAL REGISTER OF HISTORIC PLACES
PROPERTY PHOTOGRAPH FORM

(Type all entries - attach to or enclose with photograph)

STATE Maine	
COUNTY Hancock	
FOR NPS USE ONLY	
ENTRY NUMBER FEB 23 1973	DATE

SEE INSTRUCTIONS

1. NAME

COMMON: Castine Historic District
AND/OR HISTORIC: Pentagoet; Majabagaduce

2. LOCATION

STREET AND NUMBER:
Pleasant Street
CITY OR TOWN:
Castine

STATE: Maine	CODE 23	COUNTY: Hancock	CODE 009
-----------------	------------	--------------------	-------------


3. PHOTO REFERENCE

PHOTO CREDIT: James H. Mundy
DATE OF PHOTO: December, 1972
NEGATIVE FILED AT:
Maine Historic Preservation Commission, 31 Western Avenue, Augusta, Maine

4. IDENTIFICATION

DESCRIBE VIEW, DIRECTION, ETC.

Photo #2: Scene of Pleasant Street from Fort George towards the southeast.





UNITED STATES DEPARTMENT OF THE INTERIOR
NATIONAL PARK SERVICE

NATIONAL REGISTER OF HISTORIC PLACES
PROPERTY PHOTOGRAPH FORM

(Type all entries - attach to or enclose with photograph)

STATE Maine	
COUNTY Hancock	
FOR NPS USE ONLY	
ENTRY NUMBER	DATE
	FEB 23 1973

SEE INSTRUCTIONS

1. NAME

COMMON: Castine Historic District
AND/OR HISTORIC: Pentagoet; Majabagaduce

2. LOCATION

STREET AND NUMBER:
Main Street
CITY OR TOWN:
Castine

STATE: Maine	CODE 23	COUNTY: Hancock	CODE 009
-----------------	------------	--------------------	-------------



3. PHOTO REFERENCE

PHOTO CREDIT: James H. Mundy
DATE OF PHOTO: December, 1972
NEGATIVE FILED AT:
Maine Historic Preservation Commission, 31 Western Avenue, Augusta, Maine

4. IDENTIFICATION

DESCRIBE VIEW, DIRECTION, ETC.
Photo #3: View of Main Street towards the southeast.



LEAVITT HALL


UNIVERSITY OF
SOUTH ALABAMA

UNITED STATES DEPARTMENT OF THE INTERIOR
NATIONAL PARK SERVICE

NATIONAL REGISTER OF HISTORIC PLACES
PROPERTY PHOTOGRAPH FORM

(Type all entries - attach to or enclose with photograph)

STATE Maine	
COUNTY Hancock	
FOR NPS USE ONLY	
ENTRY NUMBER	DATE
	FEB 23 1973



1. NAME

COMMON: Castine Historic District
AND/OR HISTORIC: Pentagoet; Majabagaduce

2. LOCATION

STREET AND NUMBER:

CITY OR TOWN:

Castine

STATE:

Maine

CODE

23

COUNTY:

Hancock

CODE

009

3. PHOTO REFERENCE

PHOTO CREDIT: James H. Mundy

DATE OF PHOTO: December, 1972

NEGATIVE FILED AT:

Maine Historic Preservation Commission, 31 Western Avenue, Augusta, Maine

4. IDENTIFICATION

DESCRIBE VIEW, DIRECTION, ETC.

Photo #4: View of Leavitt Hall, Maine Maritime Academy, towards the northwest.

SEE INSTRUCTIONS



UNITED STATES DEPARTMENT OF THE INTERIOR
NATIONAL PARK SERVICE

NATIONAL REGISTER OF HISTORIC PLACES
PROPERTY PHOTOGRAPH FORM

(Type all entries - attach to or enclose with photograph)

STATE Maine	
COUNTY Hancock	
FOR NPS USE ONLY	
ENTRY NUMBER	DATE
	FEB 23 1973

1. NAME

COMMON: Castine Historic District
AND/OR HISTORIC: Pentagoet; Majabagaduce

2. LOCATION

STREET AND NUMBER:

CITY OR TOWN:

Castine

STATE:

Maine

CODE

23

COUNTY:

Hancock

CODE

009

3. PHOTO REFERENCE

PHOTO CREDIT: James H. Mundy

DATE OF PHOTO: December, 1972


NEGATIVE FILED AT:

Maine Historic Preservation Commission, 31 Western Avenue, Augusta, Maine

4. IDENTIFICATION

DESCRIBE VIEW, DIRECTION, ETC.

Photo #5: View of Old Custom House and Post Office towards the northeast.



SEE INSTRUCTIONS



UNITED STATES DEPARTMENT OF THE INTERIOR
NATIONAL PARK SERVICE

NATIONAL REGISTER OF HISTORIC PLACES
PROPERTY PHOTOGRAPH FORM

(Type all entries - attach to or enclose with photograph)

STATE Maine	
COUNTY Hancock	
FOR NPS USE ONLY	
ENTRY NUMBER	DATE
	FEB 23 1973

1. NAME

COMMON: Castine Historic District
AND/OR HISTORIC: Pentagoet; Majabagaduce

2. LOCATION

STREET AND NUMBER:

CITY OR TOWN:

Castine

STATE:

Maine

CODE


23

COUNTY

Hancock

CODE

009



3. PHOTO REFERENCE

PHOTO CREDIT: James H. Mundy

DATE OF PHOTO: December, 1972

NEGATIVE FILED AT:


Maine Historic Preservation Commission, 31 Western Avenue, Augusta, Maine

4. IDENTIFICATION

DESCRIBE VIEW, DIRECTION, ETC.

Photo #6: View of Abbott School on town common towards the north.

SEE INSTRUCTIONS



UNITED STATES DEPARTMENT OF THE INTERIOR
NATIONAL PARK SERVICE

NATIONAL REGISTER OF HISTORIC PLACES
PROPERTY PHOTOGRAPH FORM

(Type all entries - attach to or enclose with photograph)

STATE Maine	
COUNTY Hancock	
FOR NPS USE ONLY	
ENTRY NUMBER	DATE
	FEB 23 1973

SEE INSTRUCTIONS

1. NAME

COMMON: Castine Historic District
AND/OR HISTORIC: Pentagoet; Majabagaduce

2. LOCATION

STREET AND NUMBER:

CITY OR TOWN:
Castine

STATE: Maine	CODE 23	COUNTY: Hancock	CODE 009
-----------------	------------	--------------------	-------------



3. PHOTO REFERENCE

PHOTO CREDIT: James H. Mundy
DATE OF PHOTO: December, 1972
NEGATIVE FILED AT:
Maine Historic Preservation Commission, 31 Western Avenue, Augusta, Maine

4. IDENTIFICATION

DESCRIBE VIEW, DIRECTION, ETC.

Photo #7: View of Unitarian Church towards the north.



NATIONAL REGISTER OF HISTORIC PLACES
PROPERTY PHOTOGRAPH FORM

(Type all entries - attach to or enclose with photograph)

STATE Maine	
COUNTY Hancock	
FOR NPS USE ONLY	
ENTRY NUMBER	DATE
	FEB 23 1973

SEE INSTRUCTIONS

1. NAME

COMMON: Castine Historic District
AND/OR HISTORIC: Pentagoet; Majabagaduce

2. LOCATION

STREET AND NUMBER:

CITY OR TOWN:

Castine

STATE:

Maine

CODE


23

COUNTY:

Hancock

CODE

009



3. PHOTO REFERENCE

PHOTO CREDIT: James H. Mundy

DATE OF PHOTO: December, 1972

NEGATIVE FILED AT:

Maine Historic Preservation Commission, 31 Western Avenue, Augusta, Maine

4. IDENTIFICATION

DESCRIBE VIEW, DIRECTION, ETC.

Photo #8: View of Town Common with Old School and Soldiers Monument;
towards the northwest.



NATIONAL REGISTER OF HISTORIC PLACES
PROPERTY PHOTOGRAPH FORM

(Type all entries - attach to or enclose with photograph)

STATE Maine	
COUNTY Hancock	
FOR NPS USE ONLY	
ENTRY NUMBER	DATE
	FEB 23 1973

1. NAME

COMMON: Castine Historic District
AND/OR HISTORIC: Pentagoet; Majabagaduce

2. LOCATION

STREET AND NUMBER:

CITY OR TOWN:

Castine

STATE:

Maine

CODE

23

COUNTY

NATIONAL REGISTER

Hancock

CODE

009

3. PHOTO REFERENCE

PHOTO CREDIT: James H. Mundy

DATE OF PHOTO: December, 1972


NEGATIVE FILED AT:

Maine Historic Preservation Commission, 31 Western Avenue, Augusta, Maine

4. IDENTIFICATION

DESCRIBE VIEW, DIRECTION, ETC.

Photo #9: View of Castine Harbor with SS Maine in background; towards the southwest.



SEE INSTRUCTIONS



UNITED STATES DEPARTMENT OF THE INTERIOR
NATIONAL PARK SERVICE

NATIONAL REGISTER OF HISTORIC PLACES
PROPERTY PHOTOGRAPH FORM

(Type all entries - attach to or enclose with photograph)

STATE Maine	
COUNTY Hancock	
FOR NPS USE ONLY	
ENTRY NUMBER	DATE
	FEB 23 1973

SEE INSTRUCTIONS

1. NAME


COMMON: Castine Historic District
AND/OR HISTORIC: Pentagoet; Majabagaduce

2. LOCATION

STREET AND NUMBER:

CITY OR TOWN:
Castine

STATE: Maine	CODE 23	COUNTY: Hancock	CODE 009
-----------------	------------	--------------------	-------------



3. PHOTO REFERENCE

PHOTO CREDIT: James H. Mundy
DATE OF PHOTO: December, 1972
NEGATIVE FILED AT:
Maine Historic Preservation Commission, 31 Western Avenue, Augusta, Maine

4. IDENTIFICATION

DESCRIBE VIEW, DIRECTION, ETC.

Photo #10: View of Castine Harbor with SS Maine in background towards the northeast.



UNITED STATES DEPARTMENT OF THE INTERIOR
NATIONAL PARK SERVICE

NATIONAL REGISTER OF HISTORIC PLACES
PROPERTY PHOTOGRAPH FORM

(Type all entries - attach to or enclose with photograph)

STATE Maine	
COUNTY Hancock	
FOR NPS USE ONLY	
ENTRY NUMBER FEB 23 1973	DATE

1. NAME

COMMON: Castine Historic District
AND/OR HISTORIC: Pentagoet; Majabagaduce

2. LOCATION

STREET AND NUMBER:

Battle Avenue

CITY OR TOWN:

Castine

STATE:

Maine

CODE

23

COUNTY:

NATIONAL
REGISTER
Hancock

CODE

009

3. PHOTO REFERENCE

PHOTO CREDIT: James H. Mundy

DATE OF PHOTO: December, 1972


NEGATIVE FILED AT:

Maine Historic Preservation Commission, 31 Western Avenue, Augusta, Maine

4. IDENTIFICATION

DESCRIBE VIEW, DIRECTION, ETC.

Photo #11: Mansion on Battle Avenue towards the northwest.



SEE INSTRUCTIONS



UNITED STATES DEPARTMENT OF THE INTERIOR
NATIONAL PARK SERVICE

NATIONAL REGISTER OF HISTORIC PLACES
PROPERTY PHOTOGRAPH FORM

(Type all entries - attach to or enclose with photograph)

STATE Maine	
COUNTY Hancock	
FOR NPS USE ONLY	
ENTRY NUMBER FEB 23 1973	DATE FEB 23 1973

SEE INSTRUCTIONS

1. NAME

COMMON: Castine Historic District
AND/OR HISTORIC: Pentagoet; Majabagaduce

2. LOCATION

STREET AND NUMBER:

CITY OR TOWN:

Castine

STATE:

Maine

CODE

23

COUNTY:

Hancock

CODE

009

3. PHOTO REFERENCE

PHOTO CREDIT: James H. Mundy

DATE OF PHOTO: December, 1972


NEGATIVE FILED AT:

Maine Historic Preservation Commission, 31 Western Avenue, Augusta, Maine

4. IDENTIFICATION

DESCRIBE VIEW, DIRECTION, ETC.

Photo #12: Dice Head Light towards the west.





UNITED STATES DEPARTMENT OF THE INTERIOR
NATIONAL PARK SERVICE

NATIONAL REGISTER OF HISTORIC PLACES

PROPERTY PHOTOGRAPH FORM

(Type all entries - attach to or enclose with photograph)

STATE

Maine

COUNTY

Hancock

FOR NPS USE ONLY

ENTRY NUMBER

DATE

FEB 23 1973

1. NAME

COMMON: Castine Historic District

AND/OR HISTORIC: Pentagoet; Majabagaduce

2. LOCATION

STREET AND NUMBER:

CITY OR TOWN:

Castine

STATE:

Maine

CODE

23

COUNTY:

Hancock

CODE

009

3. PHOTO REFERENCE

PHOTO CREDIT: James H. Mundy

DATE OF PHOTO: December, 1972


NEGATIVE FILED AT:

Maine Historic Preservation Commission, 31 Western Avenue, Augusta, Maine

4. IDENTIFICATION

DESCRIBE VIEW, DIRECTION, ETC.

Photo #13: Perkins House towards the southeast.



SEE INSTRUCTIONS



UNITED STATES DEPARTMENT OF THE INTERIOR
NATIONAL PARK SERVICE

NATIONAL REGISTER OF HISTORIC PLACES
PROPERTY PHOTOGRAPH FORM

(Type all entries - attach to or enclose with photograph)

STATE Maine	
COUNTY Hancock	
FOR NPS USE ONLY	
ENTRY NUMBER	DATE
	FEB 23 1973

1. NAME

COMMON: Castine Historic District
AND/OR HISTORIC: Pentagoet; Majabagaduce

2. LOCATION

STREET AND NUMBER:

Main Street

CITY OR TOWN:

Castine

STATE:

Maine

CODE

23

COUNTY:

Hancock

CODE

009



3. PHOTO REFERENCE

PHOTO CREDIT: James H. Mundy

DATE OF PHOTO: December, 1972

NEGATIVE FILED AT:

Maine Historic Preservation Commission, 31 Western Avenue, Augusta, Maine

4. IDENTIFICATION

DESCRIBE VIEW, DIRECTION, ETC.

Photo #14: Main Street towards the north.

SEE INSTRUCTIONS



UNITED STATES DEPARTMENT OF THE INTERIOR
NATIONAL PARK SERVICE

NATIONAL REGISTER OF HISTORIC PLACES
PROPERTY PHOTOGRAPH FORM

(Type all entries - attach to or enclose with photograph)

STATE Maine	
COUNTY Hancock	
FOR NPS USE ONLY	
ENTRY NUMBER	DATE
	FEB 23 1973

1. NAME

COMMON: Castine Historic District
AND/OR HISTORIC: Pentagoet; Majabagaduce

2. LOCATION

STREET AND NUMBER:

Main Street

CITY OR TOWN:

Castine

STATE:

Maine

CODE

23

COUNTY:

Hancock

CODE

009

3. PHOTO REFERENCE

PHOTO CREDIT: James H. Mundy

DATE OF PHOTO: December, 1972


NEGATIVE FILED AT:

Maine Historic Preservation Commission, 31 Western Avenue, Augusta, Maine

4. IDENTIFICATION

DESCRIBE VIEW, DIRECTION, ETC.

Photo #15: Federal Style House on Main Street towards the northeast.



SEE INSTRUCTIONS




UNITED STATES DEPARTMENT OF THE INTERIOR
NATIONAL PARK SERVICE

NATIONAL REGISTER OF HISTORIC PLACES
PROPERTY PHOTOGRAPH FORM

(Type all entries - attach to or enclose with photograph)

STATE Maine	
COUNTY Hancock	
FOR NPS USE ONLY	
ENTRY NUMBER	DATE
	FEB 23 1973



SEE INSTRUCTIONS

1. NAME			
COMMON: Castine Historic District			
AND/OR HISTORIC: Pentagoet; Majabagaduce			
2. LOCATION			
STREET AND NUMBER: Main Street			
CITY OR TOWN: Castine			
STATE: Maine	CODE 23	COUNTY: Hancock	CODE 009
3. PHOTO REFERENCE			
PHOTO CREDIT: James H. Mundy			
DATE OF PHOTO: December, 1972			
NEGATIVE FILED AT: Maine Historic Preservation Commission, 31 Western Avenue, Augusta, Maine			
4. IDENTIFICATION			

DESCRIBE VIEW, DIRECTION, ETC.

Photo #16: Main Street towards the southeast.



UNITED STATES DEPARTMENT OF THE INTERIOR
NATIONAL PARK SERVICE

NATIONAL REGISTER OF HISTORIC PLACES

PROPERTY PHOTOGRAPH FORM

(Type all entries - attach to or enclose with photograph)

STATE	
Maine	
COUNTY	
Hancock	
FOR NPS USE ONLY	
ENTRY NUMBER	DATE
	FEB 23 1973

SEE INSTRUCTIONS

1. NAME

COMMON: Castine Historic District
AND/OR HISTORIC: Pentagoet; Majabagaduce

2. LOCATION

STREET AND NUMBER:

CITY OR TOWN:

Castine

STATE:

Maine

CODE


23

COUNTY:

Hancock

CODE

009



3. PHOTO REFERENCE

PHOTO CREDIT: James H. Mundy

DATE OF PHOTO: December, 1972

NEGATIVE FILED AT:

Maine Historic Preservation Commission, 31 Western Avenue, Augusta, Maine

4. IDENTIFICATION

DESCRIBE VIEW, DIRECTION, ETC.

Photo #17: Scene taken near site of Fort Pentagoet; towards the northeast.



UNITED STATES DEPARTMENT OF THE INTERIOR
NATIONAL PARK SERVICE

NATIONAL REGISTER OF HISTORIC PLACES
PROPERTY PHOTOGRAPH FORM

(Type all entries - attach to or enclose with photograph)

STATE Maine	
COUNTY Hancock	
FOR NPS USE ONLY	
ENTRY NUMBER	DATE
	FEB 23 1973

1. NAME

COMMON: Castine Historic District
AND/OR HISTORIC: Pentagoet; Majabagaduce

2. LOCATION

STREET AND NUMBER:

CITY OR TOWN:

Castine

STATE:

Maine


CODE

23

COUNTY

CODE

009



3. PHOTO REFERENCE

PHOTO CREDIT: James H. Mundy

DATE OF PHOTO: December, 1972

NEGATIVE FILED AT:

Maine Historic Preservation Commission, 31 Western Avenue, Augusta, Maine

4. IDENTIFICATION

DESCRIBE VIEW, DIRECTION, ETC.

Photo #18: Judge William Abbott House towards the northwest.

SEE INSTRUCTIONS



UNITED STATES DEPARTMENT OF THE INTERIOR
NATIONAL PARK SERVICE

NATIONAL REGISTER OF HISTORIC PLACES

PROPERTY PHOTOGRAPH FORM

(Type all entries - attach to or enclose with photograph)

STATE Maine	
COUNTY Hancock	
FOR NPS USE ONLY	
ENTRY NUMBER	DATE
	FEB 23 1973

1. NAME

COMMON: Castine Historic District
AND/OR HISTORIC: Pentagoet; Majabaquduce

2. LOCATION

STREET AND NUMBER:

CITY OR TOWN:

Castine

STATE:

Maine

CODE

23

COUNTY:

Hancock

CODE

009

3. PHOTO REFERENCE

PHOTO CREDIT: James H. Mundy

DATE OF PHOTO: December, 1972

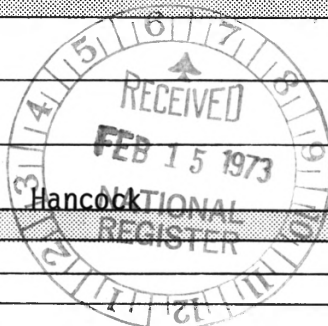
NEGATIVE FILED AT:

Maine Historic Preservation Commission, 31 Western Avenue, Augusta, Maine


4. IDENTIFICATION

DESCRIBE VIEW, DIRECTION, ETC.

Photo #19: View of Wadsworth Cove towards the north.



SEE INSTRUCTIONS



FORT GEORGE
BRITISH WORK

1779 - 84

1814 - 15

UNITED STATES DEPARTMENT OF THE INTERIOR
NATIONAL PARK SERVICE

NATIONAL REGISTER OF HISTORIC PLACES
PROPERTY PHOTOGRAPH FORM

(Type all entries - attach to or enclose with photograph)

STATE

Maine

COUNTY

Hancock

FOR NPS USE ONLY

ENTRY NUMBER

FEB 23

DATE

1973

1. NAME

COMMON: Castine Historic District

AND/OR HISTORIC: Pentagoet; Majabagaduce

2. LOCATION

STREET AND NUMBER:

CITY OR TOWN:

Castine

STATE:

Maine

CODE

23

COUNTY:

Hancock
REGISTER

CODE

009

3. PHOTO REFERENCE

PHOTO CREDIT: James H. Mundy

DATE OF PHOTO: December, 1972

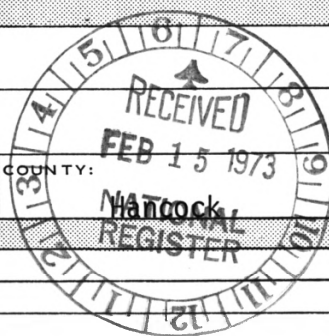
NEGATIVE FILED AT:

Maine Historic Preservation Commission, 31 Western Avenue, Augusta, Maine


4. IDENTIFICATION

DESCRIBE VIEW, DIRECTION, ETC.

Photo #20: Monument at Fort George.



SEE INSTRUCTIONS



UNITED STATES DEPARTMENT OF THE INTERIOR
NATIONAL PARK SERVICE

NATIONAL REGISTER OF HISTORIC PLACES

PROPERTY PHOTOGRAPH FORM

(Type all entries - attach to or enclose with photograph)

STATE

Maine

COUNTY

Hancock

FOR NPS USE ONLY

ENTRY NUMBER

DATE

FEB 23 1973

1. NAME

COMMON: Castine Historic District

AND/OR HISTORIC: Pentagoet; Majabagaduce

2. LOCATION

STREET AND NUMBER:

CITY OR TOWN:

Castine

STATE:

Maine

CODE COUNTY

23

CODE

009

3. PHOTO REFERENCE

PHOTO CREDIT: James H. Mundy

DATE OF PHOTO: December, 1972


NEGATIVE FILED AT:

Maine Historic Preservation Commission, 31 Western Avenue, Augusta, Maine

4. IDENTIFICATION

DESCRIBE VIEW, DIRECTION, ETC.

Photo #21: Scene taken from near Fort Madison towards the southwest.



SEE INSTRUCTIONS



UNITED STATES DEPARTMENT OF THE INTERIOR
NATIONAL PARK SERVICE

NATIONAL REGISTER OF HISTORIC PLACES
PROPERTY PHOTOGRAPH FORM

(Type all entries - attach to or enclose with photograph)

STATE

Maine

COUNTY

Hancock

FOR NPS USE ONLY

ENTRY NUMBER

DATE

FEB 23 1973

1. NAME

COMMON: Castine Historic District

AND/OR HISTORIC: Pentagoet; Majabagaduce

2. LOCATION

STREET AND NUMBER:

CITY OR TOWN:

Castine

STATE:

Maine

CODE

23

COUNTY:

Hancock

CODE

009

3. PHOTO REFERENCE

PHOTO CREDIT: James H. Mundy

DATE OF PHOTO: December, 1972

NEGATIVE FILED AT:

Maine Historic Preservation Commission, 31 Western Avenue, Augusta, Maine

4. IDENTIFICATION

DESCRIBE VIEW, DIRECTION, ETC.

Photo #22: View of English Canal towards the southwest.



SEE INSTRUCTIONS



UNITED STATES DEPARTMENT OF THE INTERIOR
NATIONAL PARK SERVICE

NATIONAL REGISTER OF HISTORIC PLACES
PROPERTY PHOTOGRAPH FORM

(Type all entries - attach to or enclose with photograph)

STATE Maine	
COUNTY Hancock	
FOR NPS USE ONLY	
ENTRY NUMBER	DATE
	FEB 23 1973

1. NAME

COMMON: Castine Historic District
AND/OR HISTORIC: Pentagoet; Majabagaduce

2. LOCATION

STREET AND NUMBER:

CITY OR TOWN:

Castine

STATE:

Maine

CODE

23

COUNTY:

Hancock

CODE

009

3. PHOTO REFERENCE

PHOTO CREDIT: James H. Mundy

DATE OF PHOTO: December, 1972

NEGATIVE FILED AT:

Maine Historic Preservation Commission, 31 Western Avenue, Augusta, Maine


4. IDENTIFICATION

DESCRIBE VIEW, DIRECTION, ETC.

Photo #23: Scene from near Site of Fort Pentagoet towards the southwest.



SEE INSTRUCTIONS




UNITED STATES DEPARTMENT OF THE INTERIOR
NATIONAL PARK SERVICE

NATIONAL REGISTER OF HISTORIC PLACES
PROPERTY PHOTOGRAPH FORM

(Type all entries - attach to or enclose with photograph)

STATE Maine	
COUNTY Hancock	
FOR NPS USE ONLY	
ENTRY NUMBER	DATE
	FEB 24 1973



1. NAME

COMMON: Castine Historic District
AND/OR HISTORIC: Pentagoet; Majabagaduce

2. LOCATION

STREET AND NUMBER:

CITY OR TOWN:

Castine

STATE:

Maine

CODE

23

COUNTY:

Hancock

CODE

009

3. PHOTO REFERENCE

PHOTO CREDIT: James H. Mundy

DATE OF PHOTO: December, 1972

NEGATIVE FILED AT:

Maine Historic Preservation Commission, 31 Western Avenue, Augusta, Maine

4. IDENTIFICATION

DESCRIBE VIEW, DIRECTION, ETC.

Photo #24: Stone Cottage - 1796.

SEE INSTRUCTIONS



~~Abbott School~~

Castine Historic District
Hancock County
Castine, Maine

Photo Credit:

James H. Mundy