



UNITED STATES DEPARTMENT OF THE INTERIOR
NATIONAL PARK SERVICE

NATIONAL REGISTER OF HISTORIC PLACES
PROPERTY PHOTOGRAPH FORM

(Type all entries - attach to or enclose with photograph)

STATE	California
COUNTY	Inyo
FOR NPS USE ONLY	
ENTRY NUMBER	DATE

SEE INSTRUCTIONS

1. NAME

COMMON: Saline Valley Salt Tram
AND/OR HISTORIC: Saline Valley Aerial Tram

2. LOCATION

STREET AND NUMBER:

CITY OR TOWN:

STATE:

California

CODE

06


COUNTY:

Inyo

CODE

027

PROPERTY OF THE NATIONAL REGISTER



3. PHOTO REFERENCE

PHOTO CREDIT: Steve Smith, Richard Conrad

DATE OF PHOTO: 10/29/73

NEGATIVE FILED AT:

Bureau of Land Management District Office, Bakersfield, Calif.

4. IDENTIFICATION

DESCRIBE VIEW, DIRECTION, ETC.

Control station on crest of Inyo Mountains looking east into Saline Valley, showing tramway towers on steep eastern slope in Daisy Canyon. Note cables still hanging.

1045



NATIONAL REGISTER OF HISTORIC PLACES
PROPERTY PHOTOGRAPH FORM

(Type all entries - attach to or enclose with photograph)

STATE	California
COUNTY	Inyo
FOR NPS USE ONLY	
ENTRY NUMBER	DATE

SEE INSTRUCTIONS

1. NAME

COMMON: Saline Valley Salt Tram
AND/OR HISTORIC: Saline Valley Aerial Tramway

2. LOCATION

STREET AND NUMBER:

CITY OR TOWN:

PROPERTY OF THE NATIONAL REGISTER

STATE:

California

CODE


06

COUNTY:

Inyo

CODE

027



3. PHOTO REFERENCE

PHOTO CREDIT: Steve Smith, Richard Conrad

DATE OF PHOTO: 10/29/73

NEGATIVE FILED AT:


Bureau of Land Management District Office, Bakersfield, Calif.

4. IDENTIFICATION

DESCRIBE VIEW, DIRECTION, ETC.

Hanging cables between towers on western slope.

2085



STATE	California	
COUNTY	Inyo	
FOR NPS USE ONLY		
ENTRY NUMBER		DATE

NATIONAL REGISTER OF HISTORIC PLACES

PROPERTY PHOTOGRAPH FORM

(Type all entries - attach to or enclose with photograph)

SEE INSTRUCTIONS

1. NAME

COMMON: Saline Valley Salt Tram
AND/OR HISTORIC: Saline Valley Aerial Tram

2. LOCATION

STREET AND NUMBER:

CITY OR TOWN:

PROPERTY OF THE NATIONAL REGISTER

STATE:

California

CODE

06

COUNTY:

Inyo

CODE

027

3. PHOTO REFERENCE

PHOTO CREDIT: Steve Smith, Richard Conrad

DATE OF PHOTO: 10/29/73

NEGATIVE FILED AT:


Bureau of Land Management District Office, Bakersfield, Calif.

4. IDENTIFICATION

DESCRIBE VIEW, DIRECTION, ETC.

Tower on western slope with scenic Owens Valley and Sierras in background.

3 of 5





NATIONAL REGISTER OF HISTORIC PLACES
PROPERTY PHOTOGRAPH FORM

(Type all entries - attach to or enclose with photograph)

STATE	California	
COUNTY	Inyo	
FOR NPS USE ONLY		
ENTRY NUMBER		DATE

SEE INSTRUCTIONS

1. NAME

COMMON: Saline Valley Salt Tram
AND/OR HISTORIC: Saline Valley Aerial Tram

2. LOCATION

STREET AND NUMBER:

CITY OR TOWN:

STATE:

California

CODE

06

COUNTY:

Inyo

CODE

027

PROPERTY OF THE NATIONAL REGISTER



3. PHOTO REFERENCE

PHOTO CREDIT: Steve Smith, Richard Conrad

DATE OF PHOTO: 10/29/73

NEGATIVE FILED AT:

Bureau of Land Management, District Office, Bakersfield, Calif.

4. IDENTIFICATION

DESCRIBE VIEW, DIRECTION, ETC.

Control station on crest of Inyo Mountains showing towers down steep slope (western). Note the large timbers, rail and cables.

#4 of 5



**NATIONAL REGISTER OF HISTORIC PLACES
PROPERTY PHOTOGRAPH FORM**

(Type all entries - attach to or enclose with photograph)

STATE California	
COUNTY Inyo	
FOR NPS USE ONLY	
ENTRY NUMBER	DATE

SEE INSTRUCTIONS

1. NAME

COMMON: Saline Valley Salt Tram
AND/OR HISTORIC: Saline Valley Aerial Tram

2. LOCATION

STREET AND NUMBER:
Crest of Inyo Mountains

CITY OR TOWN:

STATE:

California

06

Inyo

CODE

027

PROPERTY OF THE NATIONAL REGISTER



3. PHOTO REFERENCE

PHOTO CREDIT: Steve Smith, Richard Conrad

DATE OF PHOTO: 10/29/73

NEGATIVE FILED AT:

Bureau of Land Management District Office, Bakersfield, Calif.

4. IDENTIFICATION

DESCRIBE VIEW, DIRECTION, ETC.

Control station located on crest of Inyo Mountains looking west
toward Sierra Mountains.

5 of 8