




UNITED STATES DEPARTMENT OF THE INTERIOR  
NATIONAL PARK SERVICE

NATIONAL REGISTER OF HISTORIC PLACES  
PROPERTY PHOTOGRAPH FORM

(Type all entries - attach to or enclose with photograph)

STATE	
ALABAMA	
COUNTY	
MOBILE	
FOR NPS USE ONLY	
ENTRY NUMBER	DATE
	APR 13 1972



1. NAME			
COMMON: WASHINGTON SQUARE HISTORIC DISTRICT			
AND/OR HISTORIC: OAKLEIGH GARDEN HISTORIC DISTRICT			
2. LOCATION			
STREET AND NUMBER:			
CITY OR TOWN:			
MOBILE			
STATE:	CODE	COUNTY:	CODE
ALABAMA	01	MOBILE	097

3. PHOTO REFERENCE	
PHOTO CREDIT:	MOBILE PLANNING COMMISSION
DATE OF PHOTO:	1971
NEGATIVE FILED AT:	PLANNING COMMISSION OFFICE, CITY HALL MOBILE, ALABAMA

4. IDENTIFICATION
DESCRIBE VIEW, DIRECTION, ETC.
SOUTH FACADE , 950 GOVERNMENT STREET

SEE INSTRUCTIONS



UNITED STATES DEPARTMENT OF THE INTERIOR  
NATIONAL PARK SERVICE

NATIONAL REGISTER OF HISTORIC PLACES  
PROPERTY PHOTOGRAPH FORM

(Type all entries - attach to or enclose with photograph)

STATE <b>ALABAMA</b>	
COUNTY <b>MOBILE</b>	
FOR NPS USE ONLY	
ENTRY NUMBER <b>4-13-72</b>	DATE

1. NAME

COMMON: **WASHINGTON SQUARE HISTORIC DISTRICT**  
AND/OR HISTORIC: **OAKLEIGH GARDEN HISTORIC DISTRICT**

2. LOCATION

STREET AND NUMBER:

CITY OR TOWN:

**MOBILE**

STATE:

**ALABAMA**

CODE


**01**

COUNTY:

**MOBILE**

CODE

**097**



3. PHOTO REFERENCE

PHOTO CREDIT: **MOBILE PLANNING COMMISSION**

DATE OF PHOTO: **1971**

NEGATIVE FILED AT: **PLANNING COMMISSION OFFICE, CITY HALL**  
**MOBILE**

4. IDENTIFICATION

DESCRIBE VIEW, DIRECTION, ETC.

**NORTH FACADE, RANLETTE-BEHLEN COTTAGE, 1005 AUGUSTA**

SEE INSTRUCTIONS



UNITED STATES DEPARTMENT OF THE INTERIOR  
NATIONAL PARK SERVICE

NATIONAL REGISTER OF HISTORIC PLACES  
PROPERTY PHOTOGRAPH FORM

(Type all entries - attach to or enclose with photograph)

STATE <b>ALABAMA</b>	
COUNTY <b>MOBILE</b>	
FOR NPS USE ONLY	
ENTRY NUMBER	DATE
<b>APR 13 1972</b>	

1. NAME

COMMON: **WASHINGTON SQUARE HISTORIC DISTRICT**  
AND/OR HISTORIC: **OAKLEIGH GARDEN HISTORIC DISTRICT**

2. LOCATION

STREET AND NUMBER:

CITY OR TOWN:

**MOBILE**

STATE:

**ALABAMA**

CODE


**01**

COUNTY:

**MOBILE**

CODE

**097**



3. PHOTO REFERENCE

PHOTO CREDIT: **MOBILE PLANNING COMMISSION**

DATE OF PHOTO: **1971**

NEGATIVE FILED AT: **PLANNING COMMISSION OFFICE, CITY HALL**  
**MOBILE**

4. IDENTIFICATION

DESCRIBE VIEW, DIRECTION, ETC.

**1150 BLOCK OF GOVERNMENT ST. LOOKING WEST**

SEE INSTRUCTIONS





UNITED STATES DEPARTMENT OF THE INTERIOR  
NATIONAL PARK SERVICE

NATIONAL REGISTER OF HISTORIC PLACES  
PROPERTY PHOTOGRAPH FORM

(Type all entries - attach to or enclose with photograph)

STATE <b>ALABAMA</b>	
COUNTY <b>MOBILE</b>	
FOR NPS USE ONLY	
ENTRY NUMBER <b>APR 10 1972</b>	DATE

SEE INSTRUCTIONS

1. NAME

COMMON **WASHINGTON SQUARE**

AND/OR HISTORIC: **OAKLEIGH GARDEN HISTORIC DISTRICT**

2. LOCATION

STREET AND NUMBER:

CITY OR TOWN:

**MOBILE**

STATE:

**ALABAMA**

CODE


**01**

COUNTY:

**MOBILE**

CODE

**097**



3. PHOTO REFERENCE

PHOTO CREDIT: **MOBILE PLANNING COMMISSION**

DATE OF PHOTO: **1971**

NEGATIVE FILED AT: **PLANNING COMMISSION OFFICE, CITY HALL  
MOBILE, ALABAMA**

4. IDENTIFICATION

DESCRIBE VIEW, DIRECTION, ETC.

**LOOKING SOUTH ACROSS WASHINGTON SQUARE**





UNITED STATES DEPARTMENT OF THE INTERIOR  
NATIONAL PARK SERVICE

NATIONAL REGISTER OF HISTORIC PLACES  
PROPERTY PHOTOGRAPH FORM

(Type all entries - attach to or enclose with photograph)

STATE <b>ALABAMA</b>	
COUNTY <b>MOBILE</b>	
FOR NPS USE ONLY	
ENTRY NUMBER <b>APR 13 1972</b>	DATE

SEE INSTRUCTIONS

<b>1. NAME</b>			
COMMON: <b>WASHINGTON SQUARE</b>			
AND/OR HISTORIC: <b>OAKLEIGH GARDEN HISTORIC DISTRICT</b>			
<b>2. LOCATION</b>			
STREET AND NUMBER:			
CITY OR TOWN: <b>MOBILE</b>			
STATE:	CODE	COUNTY:	CODE
<b>ALABAMA</b>	<b>01</b>	<b>MOBILE</b>	<b>097</b>
<b>3. PHOTO REFERENCE</b>			
PHOTO CREDIT: <b>MOBILE PLANNING COMMISSION</b>			
DATE OF PHOTO: <b>1971</b>			
NEGATIVE FILED AT: <b>PLANNING COMMISSION OFFICE, CITY HALL MOBILE, ALABAMA</b>			
<b>4. IDENTIFICATION</b>			
DESCRIBE VIEW, DIRECTION, ETC.			
<b>FACING SOUTH FROM WASHINGTON SQUARE, HELLEN-CROOM HOUSE ON THE LEFT</b>			

