

UNITED STATES DEPARTMENT OF THE INTERIOR
NATIONAL PARK SERVICE

FOR NPS USE ONLY
RECEIVED MAR 20 1978
DATE ENTERED AUG 29 1979

NATIONAL REGISTER OF HISTORIC PLACES
INVENTORY -- NOMINATION FORM

SEE INSTRUCTIONS IN HOW TO COMPLETE NATIONAL REGISTER FORMS
TYPE ALL ENTRIES -- COMPLETE APPLICABLE SECTIONS

1 NAME

HISTORIC

Berlin; Barry; Brunswick

AND/OR COMMON

BRUNSWICK HISTORIC DISTRICT (preferred)

LOCATION

STREET & NUMBER

of Maryland Routes 79 and 478

North bank Potomac River at the intersection

NOT FOR PUBLICATION

CITY, TOWN

CONGRESSIONAL DISTRICT

Brunswick

VICINITY OF

Sixth

STATE

CODE

COUNTY

CODE

Maryland

24

Frederick

021

CLASSIFICATION

CATEGORY	OWNERSHIP	STATUS	PRESENT USE	
<input checked="" type="checkbox"/> DISTRICT	<input type="checkbox"/> PUBLIC	<input checked="" type="checkbox"/> OCCUPIED	<input type="checkbox"/> AGRICULTURE	<input type="checkbox"/> MUSEUM
<input type="checkbox"/> BUILDING(S)	<input type="checkbox"/> PRIVATE	<input type="checkbox"/> UNOCCUPIED	<input checked="" type="checkbox"/> COMMERCIAL	<input checked="" type="checkbox"/> PARK
<input type="checkbox"/> STRUCTURE	<input checked="" type="checkbox"/> BOTH	<input type="checkbox"/> WORK IN PROGRESS	<input type="checkbox"/> EDUCATIONAL	<input checked="" type="checkbox"/> PRIVATE RESIDENCE
<input type="checkbox"/> SITE	<input checked="" type="checkbox"/> PUBLIC ACQUISITION	<input checked="" type="checkbox"/> ACCESSIBLE	<input type="checkbox"/> ENTERTAINMENT	<input checked="" type="checkbox"/> RELIGIOUS
<input type="checkbox"/> OBJECT	<input type="checkbox"/> IN PROCESS	<input type="checkbox"/> YES: RESTRICTED	<input type="checkbox"/> GOVERNMENT	<input type="checkbox"/> SCIENTIFIC
	<input type="checkbox"/> BEING CONSIDERED	<input checked="" type="checkbox"/> YES: UNRESTRICTED	<input type="checkbox"/> INDUSTRIAL	<input checked="" type="checkbox"/> TRANSPORTATION
		<input type="checkbox"/> NO	<input type="checkbox"/> MILITARY	<input type="checkbox"/> OTHER:

OWNER OF PROPERTY

NAME

Multiple, public and private owners.

STREET & NUMBER

SEE CONTINUATION SHEET #1.

CITY, TOWN

STATE

VICINITY OF

LOCATION OF LEGAL DESCRIPTION

COURTHOUSE,
REGISTRY OF DEEDS, ETC.

Frederick County Courthouse

STREET & NUMBER

Court Square

CITY, TOWN

STATE

Frederick

Maryland

6 REPRESENTATION IN EXISTING SURVEYS

TITLE

DATE

FEDERAL STATE COUNTY LOCAL

DEPOSITORY FOR
SURVEY RECORDS

CITY, TOWN

STATE

7 DESCRIPTION

CONDITION		CHECK ONE	CHECK ONE
<input type="checkbox"/> EXCELLENT	<input type="checkbox"/> DETERIORATED	<input type="checkbox"/> UNALTERED	<input type="checkbox"/> ORIGINAL SITE
<input checked="" type="checkbox"/> GOOD	<input type="checkbox"/> RUINS	<input type="checkbox"/> ALTERED	<input type="checkbox"/> MOVED DATE _____
<input checked="" type="checkbox"/> FAIR	<input type="checkbox"/> UNEXPOSED		

DESCRIBE THE PRESENT AND ORIGINAL (IF KNOWN) PHYSICAL APPEARANCE

The boundaries of the Brunswick Historic District include the town of Berlin as laid out in the late 18th century, the B & O Railroad yards along the Potomac River, and the part of the 1890-1910 railroad "boom town" that stretches along the rail yards on either side of the original town. Also included with this nomination are two noncontiguous sites, the Koenig house and the Wenner farmhouse and their remaining outbuildings.

Only a few buildings remain from this town's first one hundred years, 1790-1890. These include the American Legion Home, the John L. Jordan house, ~~the Wenner farmhouse, and the Koenig house.~~ These and other early structures are scattered throughout the present corporate limits of Brunswick.

photo 38
The American Legion Home (by David H. Brown). This was once a story and a half farmhouse, the home of Joseph Waltman who owned "Potomac Farm" which lay east of the creek behind the Legion Home. The house, however, was within the limits of Berlin. The original part, built in the 1790's, was probably the rear section of the present building as the stone chimney and framing indicate that part is much older than the front. The main or front portion was constructed soon after 1845 and was composed of the wooden portion of the wood and iron rails that were replaced in that year by iron ones. The house was altered in 1902 to a full two-story building, and a cinder block wing was added to the north after its purchase by the American Legion in 1946. The main block of the building is presently a two-story, three-bay structure with 10/10 sash windows and a one-bay Greek Revival style entrance portico. There is an ^{gable} A-roof, dentilled cornice, and an exterior chimney on the south end. The building is covered with white clapboards. It stands on the east side of Maple Avenue at Walnut Street. *(now completely altered, 1979)*

photo 39
The John L. Jordan House (now known as the Baxter Apartments). West side Maple Avenue, north of West Potomac Street. Built circa 1855, this is an L-shaped, stuccoed house of 2 1/2 storys with a gable roof. It is three bays wide with the entrance in the north bay and a porch across the front. A three-bay addition out the back connects to another gable-roofed section. This was the home of John L. Jordan, the first mayor elected after incorporation of Brunswick in 1890. Jordan served two terms as mayor, from 1890-1892 and from 1898 to 1900. He also served as Clerk of the Circuit Court of Frederick County from 1891 to 1897.

Omit this from nomination. The 2 contiguous 4 will be nominated separately.
The Wenner Farmhouse. The main block of this brick house was built in the period 1825-1850; the frame addition was built in 1887. It is located on the east side of North Maple Avenue at its intersection with West J Street. The farmhouse has a gable roof, outside end chimneys with corbeled caps, and a stone foundation. It has a three-bay main facade with a central entrance framed with transom and sidelights and two 2/2 sash windows. A frame porch extends across this west facade. A smokehouse of common bond brick also stands on the property. This farmhouse is one of the oldest structures within the city boundaries. The house is named for Charles Fenton Wenner, a successful miller, merchant, and farmer who

8 SIGNIFICANCE

PERIOD	AREAS OF SIGNIFICANCE -- CHECK AND JUSTIFY BELOW			
<input type="checkbox"/> PREHISTORIC	<input type="checkbox"/> ARCHEOLOGY-PREHISTORIC	<input type="checkbox"/> COMMUNITY PLANNING	<input type="checkbox"/> LANDSCAPE ARCHITECTURE	<input type="checkbox"/> RELIGION
<input type="checkbox"/> 1400-1499	<input type="checkbox"/> ARCHEOLOGY-HISTORIC	<input type="checkbox"/> CONSERVATION	<input type="checkbox"/> LAW	<input type="checkbox"/> SCIENCE
<input type="checkbox"/> 1500-1599	<input type="checkbox"/> AGRICULTURE	<input type="checkbox"/> ECONOMICS	<input type="checkbox"/> LITERATURE	<input type="checkbox"/> SCULPTURE
<input type="checkbox"/> 1600-1699	<input checked="" type="checkbox"/> ARCHITECTURE	<input type="checkbox"/> EDUCATION	<input type="checkbox"/> MILITARY	<input checked="" type="checkbox"/> SOCIAL/HUMANITARIAN
<input type="checkbox"/> 1700-1799	<input type="checkbox"/> ART	<input type="checkbox"/> ENGINEERING	<input type="checkbox"/> MUSIC	<input type="checkbox"/> THEATER
<input checked="" type="checkbox"/> 1800-1899	<input checked="" type="checkbox"/> COMMERCE	<input type="checkbox"/> EXPLORATION/SETTLEMENT	<input type="checkbox"/> PHILOSOPHY	<input checked="" type="checkbox"/> TRANSPORTATION
<input checked="" type="checkbox"/> 1900-	<input type="checkbox"/> COMMUNICATIONS	<input type="checkbox"/> INDUSTRY	<input type="checkbox"/> POLITICS/GOVERNMENT	<input type="checkbox"/> OTHER (SPECIFY)
		<input type="checkbox"/> INVENTION		

SPECIFIC DATES

BUILDER/ARCHITECT

STATEMENT OF SIGNIFICANCE

Brunswick is a town with a double heritage, one of which is reflected in its physical appearance, and the other which, except for a few scattered buildings, is extant only as a part of recorded history. In its early days, Brunswick (then known as Berlin) was a small river town whose trade-oriented economy was boosted by the arrival of the Chesapeake and Ohio Canal and the Baltimore and Ohio Railroad in the second quarter of the 19th century. The growth of the railroad ultimately altered the town beyond recognition when a large rail yard established there in the 1890's caused a massive building boom. Brunswick today is a railroad town of basically circa 1890 to 1930 period construction, with very few visual remnants of its earlier and quieter identity.

The land on which Brunswick is situated was a land grant of 3,100 acres called "Hawkins Merry Peep-O-Day," given to John Hawkins in 1753. A part of this tract owned by Leonard Smith in 1787 was laid out in a town of ninety-six lots which Smith called Berlin. A flour mill was established and trade developed with the surrounding area. Berlin was situated on the north-south route between Frederick County, Maryland, and Loudon County, Virginia. A ferry operated here before 1822 and in 1859 a wooden toll bridge was built over the Potomac to replace the one burned in the Civil War. The increased traffic created by the coming of the C & O Canal reinforced Berlin's position as a local center of commerce. The construction of the B & O Railroad from Point of Rocks to Hagerstown through Berlin also added to the town's prosperity.

During the Civil War, the Confederates took advantage of Berlin's location to make raids into Maryland, using a pontoon bridge when the bridge there was burned. The Union forces also passed through the town, as after the battles of Antietam and Gettysburg, Generals McClellan and Meade each camped their armies here before advancing into Virginia.

A picture of Berlin penned by Alexander Gardner, a Civil War photographer, published to accompany a photograph of the bridge at Berlin in his Gardner's Photographic Sketch Book of the Civil War, is as follows:

Berlin is a quiet little village on the B & O Railroad, 12 miles from Point of Rocks. A fine bridge connected with the Virginia shore until June, 1861 when the Confederates sacrificed it to the spirit of destruction that ruined Harper's Ferry and laid waste the border. Its inhabitants,

9 MAJOR BIBLIOGRAPHICAL REFERENCES

- Gardner, Alexander. Gardner's Photographic Sketch Book of the Civil War.
 New York: Dover Publications, Inc., 1959 copy of original two volume
 work published 1866.
- Hungerford, Edward. The Story of the Baltimore and Ohio Railroad, 1827-
 1927. New York-London: G. P. Putnam's Sons, 1928, Vol. I & II.

(see continuation sheet #18)

10 GEOGRAPHICAL DATA

ACREAGE OF NOMINATED PROPERTY approximately 320

E.1 8.2 7 3 8 6 0. ~~4353780~~ ⁴³⁵⁵⁻⁴⁸⁰
 F.1 8. 2 7 4 3 7 0. 4 3 5 5 2 1 0

UTM REFERENCES

830									
A	1 8	2 7 4 6 8 0	4 3 5 4	5 2 0	B	1 8	2 7 4 6 8 0	4 3 5 3	7 8 0
	ZONE	EASTING	NORTHING			ZONE	EASTING	NORTHING	
C	1 8	2 7 2 5 2 0	4 3 5 4	3 5 0	D	1 8	2 7 2 6 7 0	4 3 5 5	0 7 0
	ZONE	EASTING	NORTHING			ZONE	EASTING	NORTHING	

VERBAL BOUNDARY DESCRIPTION (see continuation sheet #8)

Beginning at the intersection of West B Street and Central Avenue, then running south to the Potomac River, following the bank of said river east 1.5 miles, then running north to the intersection of East Potomac Street and Tenth Avenue, then continuing on the following courses: north on Tenth Avenue, west on East B Street, north on Ninth Avenue, west on Park Avenue following the southern line of "Cannon's Addition to Brunswick" west to the intersection of Second Avenue and East B Street, then north on Second Avenue

LIST ALL STATES AND COUNTIES FOR PROPERTIES OVERLAPPING STATE OR COUNTY BOUNDARIES

STATE	CODE	COUNTY	CODE
-------	------	--------	------

STATE	CODE	COUNTY	CODE
-------	------	--------	------

11 FORM PREPARED BY

njm

NAME / TITLE Connie Koenig, Researcher/
 Pamela James, Assistant Historian

ORGANIZATION Frederick County Landmarks, Inc./
 Maryland Historical Trust DATE 10/74 - 1/76

STREET & NUMBER 511 East H Street/
 21 State Circle TELEPHONE /267-1438

CITY OR TOWN Brunswick/
 Annapolis STATE Maryland ZIP 21716/21401

12 STATE HISTORIC PRESERVATION OFFICER CERTIFICATION

THE EVALUATED SIGNIFICANCE OF THIS PROPERTY WITHIN THE STATE IS:

NATIONAL STATE LOCAL

As the designated State Historic Preservation Officer for the National Historic Preservation Act of 1966 (Public Law 89-665), I hereby nominate this property for inclusion in the National Register and certify that it has been evaluated according to the criteria and procedures set forth by the National Park Service.

STATE HISTORIC PRESERVATION OFFICER SIGNATURE John N. Pearce DATE 3/15/78

TITLE STATE HISTORIC PRESERVATION OFFICER

FOR NPS USE ONLY

I HEREBY CERTIFY THAT THIS PROPERTY IS INCLUDED IN THE NATIONAL REGISTER

Carol Stall DATE 8-28-79

DIRECTOR, OFFICE OF ARCHAEOLOGY AND HISTORIC PRESERVATION

ATTEST: Crina Jane Safe DATE 8-28-79

KEEPER OF THE NATIONAL REGISTER
 Regional Coordinator

UNITED STATES DEPARTMENT OF THE INTERIOR
NATIONAL PARK SERVICE

FOR NPS USE ONLY

RECEIVED

DATE ENTERED

**NATIONAL REGISTER OF HISTORIC PLACES
INVENTORY -- NOMINATION FORM**

Brunswick Historic District
Frederick County

CONTINUATION SHEET Maryland ITEM NUMBER 4 PAGE 1

OWNERS OF PROPERTY

List 1: Structures of particular historic merit

- (1) American Legion Home, c. 1845
18 South Maple Avenue
- (2) The John L. Jordan House, c. 1855
13 North Maryland Avenue
- (3) The Wenner Farmhouse, c. 1825-1850
938 North Maple Avenue
- (4) The Koenig House or Cannon Farmhouse, c. 1850-1875
511 East "H" Street
- (5) The Baltimore & Ohio Roundhouse, c. 1907
between Second & Third, south of East Potomac Street
- (6) Baltimore & Ohio Westbound Station, c. 1891
corner of South Maple Avenue, south of West Potomac Street
- (7) Baltimore & Ohio Y.M.C.A. Building, c. 1907
116 East Potomac Street
- (8) Law Building (Horine Building, former residence/pharmacy), c. 1911
2 South Maple Avenue
- (9) The Pharmacy (former Red Man's Lodge Bldg.), c. 1904,
also now the Brunswick-Potomac Foundation, Inc. Center (Museum)
40 West Potomac Street Builder: Harry B. Funk
& 44
- (10) Farmer's & Mechanic's National Bank, c. 1923
117 West Potomac Street
- (11) Brunswick Post Office, c. 1958
315 Brunswick Street
- (12) Public Library, (West End School Bldg.), c. 1905
317 Brunswick Street Builder: Harry B. Funk
& 321
- (13) The First Baptist Church, c. 1908
3 East "A" Street Builder: Harry B. Funk

UNITED STATES DEPARTMENT OF THE INTERIOR
NATIONAL PARK SERVICE

FOR NPS USE ONLY

RECEIVED

DATE ENTERED

NATIONAL REGISTER OF HISTORIC PLACES
INVENTORY -- NOMINATION FORM

Brunswick Historic District
Frederick County

CONTINUATION SHEET Maryland ITEM NUMBER 4 PAGE 2

OWNERS OF PROPERTY, continued

- (14) Bethany Lutheran Church, c. 1904
corner of First Avenue & East "A" Street, 27 East "A" Street
(rectory at 111 First Avenue)
- (15) Grace Protestant Episcopal Church, c. 1923
114 East "A" Street Builder: Charles B. Karn
- (16) The first Hebrew Synagogue in Frederick County
Beth Israel Synagogue, date on cornerstone 1917
14 East "A" Street Builder: Harry B. Funk
- (17) East End School Bldg. (now apartments), c. 1892, addition 1905
6th Avenue Baxter Apartments, corner of Sixth Ave. & East "A" St.
- (18) Gross Store Building, c. 1892
19 South Maryland Avenue
- (19) Kaplon Store Building, c. 1908
102 West Potomac Street Builder: Harry B. Funk
- (20) Dr. Levin West's House, c. 1880-1895?
102 East "A" Street
- (21) St. Francis Catholic Church & Rectory, c. 1900-1910?
113 First Avenue
- (22) New York Hill United Methodist Church, c. 1894
corner of Ninth Avenue & Park Road, Rectory at 725 Park Avenue
- (23) J. P. Karn Lumber Store Building, c. 1893
14 South Maryland Avenue
- (24) First Methodist Church, c. 1907
7 South Maryland Avenue
- (25) Old Post Office Building, (now Katz Jewelry Store), c. 1901
1 East Potomac Street
- (26) Charles R. Gregory House/Bakery, c. 1892
now Gordon's Exxon Station,
133 East Potomac Street
& 135

UNITED STATES DEPARTMENT OF THE INTERIOR
NATIONAL PARK SERVICE

FOR NPS USE ONLY
RECEIVED
DATE ENTERED

**NATIONAL REGISTER OF HISTORIC PLACES
INVENTORY -- NOMINATION FORM**

Brunswick Historic District
Frederick County

CONTINUATION SHEET Maryland ITEM NUMBER 4 PAGE 3

OWNERS OF PROPERTY, continued

- (27) Smith & Carlisle Store Building (formerly Meadow's Grocery), c. 1875-1900, now My Sister's Place, Fritz Cab
1 South Maple Avenue, 2-4 West Potomac Street
- (28) S.W. George & Co. Building, (now Brunswick Hardware), c. 1892
302 West Potomac Street
- (29) Unnumbered green structures (noted on the map) I believe to be structures built before 1890, some possibly log construction:
21 West Potomac Street, 35 West Potomac Street, 127 West Potomac Street, 1 North Virginia Avenue, 9 North Virginia Avenue, 29 N Virginia Avenue, 9 South Maryland Avenue, 15 South Maryland Avenue, 3, 5, & 9 South Maple Avenue (needs to be checked out)
- (30) Brick-Yard Office Building (now residence), c. 1806 (according to H. Austin Cooper)
209 Second Avenue
- (31) Brunswick Church of God, c. 1910
122 West Potomac Street

CJK 5/1/77

UNITED STATES DEPARTMENT OF THE INTERIOR
NATIONAL PARK SERVICE

NATIONAL REGISTER OF HISTORIC PLACES
INVENTORY -- NOMINATION FORM

FOR NPS USE ONLY
RECEIVED MAR 20 1978
DATE ENTERED

Brunswick Historic District
Frederick County

CONTINUATION SHEET Maryland ITEM NUMBER 4 PAGE 4

OWNERS OF PROPERTY, continued

List 2: Structures of no historic merit
(all structures on this list date after 1930, based on the
Sanborn Maps source at the Brunswick Library or because
they are obviously modern)

Central Avenue (North to South)

#120 N, #114 N, #108 N

Florida Avenue (North to South)

#123 N

Georgia Avenue (North to South)

no exceptions

Dayton Avenue (North to South)

no exceptions

Delaware Avenue (North to South)

#300 N ?

Virginia Avenue (North to South)

#24 N, ?

Former Schnauffer Hospital #28 N,
c. 1935 ?

Maryland Avenue (North to South)

no exceptions

Petersville Road (North to South)

#109 N, #30 N, C & P Tel. Bldg.

Maple Avenue (North to South)

no exceptions

Third Avenue (North to South)

#107 N

Fourth Avenue (North to South)

no exceptions

Fifth Avenue (North to South)

#118 N, #110 N trailer, #109 N
trailer

Sixth Avenue (North to South)

no exceptions

Seventh Avenue (North to South)

no exceptions

Ninth Avenue (North to South)

#109 N, #103 N store built onto of
#5 N

Tenth Avenue (North to South)

no exceptions

UNITED STATES DEPARTMENT OF THE INTERIOR
NATIONAL PARK SERVICE

FOR NPS USE ONLY	
RECEIVED	MAR 20 1978
DATE ENTERED	

NATIONAL REGISTER OF HISTORIC PLACES
INVENTORY -- NOMINATION FORM

Brunswick Historic District
Frederick County

CONTINUATION SHEET Maryland ITEM NUMBER 4 PAGE 5

OWNERS OF PROPERTY, continued

First Avenue (North to South)

no exceptions

Second Avenue (North to South)

no exceptions

Park Avenue (East to West)

no exceptions

"C" Street (East to West)

no exceptions

"B" Street (East to West)

#713 E, #715 E

#212 W brick cape cod ?, #412 W, #416 W, #508 W, #512 W

"A" Street (East to West)

#404 E church bldg., #320 E,
#20 E ? (City Hall + Jail 1948 add. surrounds orig. 1910 structure)
#12 E

Brunswick Street (East to West)

#315 W c. 1958 post office, #524 W brick modern add. onto old ?,
#620 W, #622 W, #702 W, #704 W, #706 W

Potomac Street (East to West)

#401 E, #125 E Weil Brothers Gas Station, #31 E modern store front onto
old ?, #21-29 E, City utility bldgs. between Third & Fourth Aves. south
of East Potomac Street

#1 W, #5 W, #25 W, #101 W Shell Station, #200 W Ambulance Bldg. #225 W
Fire Hall, #600 W, #611 W

Walnut Street (East to West)

#317 W

CJK 5/1/77

UNITED STATES DEPARTMENT OF THE INTERIOR
NATIONAL PARK SERVICE

FOR NPS USE ONLY
RECEIVED MAR 2 1978
DATE ENTERED

NATIONAL REGISTER OF HISTORIC PLACES
INVENTORY -- NOMINATION FORM

Brunswick Historic District
Frederick County

CONTINUATION SHEET Maryland ITEM NUMBER 4 PAGE 6

OWNERS OF PROPERTY, continued

List 3: List of addresses for all properties in the Brunswick
Historic District (use this for mailing labels)
Properties in this list that are not on lists 1 or 2,
are to be considered historic in terms of this nomination.

*(Potomac Street divides North from South)

Central Avenue (North to South)

#120 N, #116 N, #114 N, #108 N

Florida Avenue (North to South)

#123 N, #105 N

Georgia Avenue (North to South)

#111 N, #105 N, #7 S

Dayton Avenue (North to South)

#111 N, #107 N, #8 N, #1 S, #7 S

Delaware Avenue (North to South)

#307 N, #305 N, #303 N, #301 N, #300 N, #218 N, #217 N, #216 N, #215 N,
#214 N, #213 N, #212 N, #211 N, #210 N, #209 N, #208 N, #207 N, #206 N,
#205 N, #204 N

#10 S, #12 S, #14 S

Virginia Avenue (North to South)

#123 N, #29 N, #28 N, #26 N, #25 N, #24 N, #23 N, #22 N, #21 N, #20 N,
#19 N, #17 N, #16 N, #15 N, #13 N, #12 N, #11 N, #9 N, #8 N, #6 N, #1 N

#6 S, #7 S, #8 S, #9 S, #11 S, #12 S, #13 S, #15 S, #16 S, #17 S, #18 S,
#20 S

UNITED STATES DEPARTMENT OF THE INTERIOR
NATIONAL PARK SERVICE

NATIONAL REGISTER OF HISTORIC PLACES
INVENTORY -- NOMINATION FORM

FOR NPS USE ONLY

RECEIVED

DATE ENTERED

Brunswick Historic District
Frederick County

CONTINUATION SHEET Maryland ITEM NUMBER 4 PAGE 7

OWNERS OF PROPERTY, continued

Maryland Avenue (North to South)

#26 N, #24 N, #17 N, #15 N, #14 N, #13 N, #12 N, #10 N,

#2 S, #7 S, #8 S, #9 S, #11 S, #14 S, #15 S, #19 S

Petersville Road (North to South)

#109 N, #30 N, #27 N, #25 N, #23 N, #21 N, #19 N, #15 N, #13 N,
C & P Telephone Bldg.

Maple Avenue (North to South)

#216 N, #214 N, #213 N, #211 N, #209 N, #207 N, #205 N, #10 N, #8 N,
#4 N,

#1 S, #2 S, #3 S, #4 S, #5 S, #6 S, #8 S, #9 S, #10 S, #12 S, #18 S

First Avenue (North to South)

#118 N, #114 N, #113 N, #112 N, #111 N, #108 N, #6 N, #2 N

Second Avenue (North to South)

#209 N, #112 N

Third Avenue (North to South)

#107 N, #10 N, #9 N, #7 N, #3 N, #2 N

Fourth Avenue (North to South)

#122½ N, #122 N, #120 N, #118 N, #114 N, #113 N, #111 N, #109 N, #108
#107 N

Fifth Avenue (North to South)

#119 N, #118 N, #117 N, #115 N, #114 N, #113 N, #112 N, #111 N, #110
#109 N

UNITED STATES DEPARTMENT OF THE INTERIOR
NATIONAL PARK SERVICE

FOR NPS USE ONLY	
RECEIVED	MAR 21 1978
DATE ENTERED	

NATIONAL REGISTER OF HISTORIC PLACES
INVENTORY -- NOMINATION FORM

Brunswick Historic District
Frederick County
Maryland

CONTINUATION SHEET

ITEM NUMBER 4

PAGE 8

OWNERS OF PROPERTY, continued

Sixth Avenue (North to South)

#119 N, #113 N, #109 N, #105 N, #101 N, Sixth Avenue Apartments

Seventh Avenue (North to South)

#216 N, #214 N, #210 N, #206 N, #202 N, #124 N, #124½ N, #122 N, #120 N
#112 N, #108 N, #104 N, #102 N, #8 N

Ninth Avenue (North to South)

New York Hill UM Church 9th Ave. & Park Rd., #129 N, #127 N, #123 N,
#119 N, #115 N, #111 N, #109 N, #103 N, #101 N, #16 N, #15 N, #13 N,
#12 N, #9 N, #8 N, #5 N

Tenth Avenue (North to South)

#21 N, #19 N, #17 N, #15 N, #9 N, #7 N, #5 N, #1 N

The Wenner Farmhouse

*(Maple Avenue divides East & West)

938 North Maple Avenue

Park Avenue (East to West)

#736 E, #732 E, #730 E, #726 E, #724 E, #722 E, #718 E, #716 E, #714 E
#712 E, #710 E

"C" Street (East to West)

#22 E, #20 E, #18 E, #16 E, #14 E, #12 E,
#8 W, #10 W, #14 W, #16 W, #20 W, #22 W

"B" Street (East to West)

#916 E, #912 E, #908 E, #811 E, #807 E, #805 E, #715 E, #713 E, #711 E
#707 E, #50 E, #48 E, #47 E, #44 E, #39 E, #31 E, #29 E, #27 E, #23 E,
#21 E, #17 E, #15 E, #11 E, #10 E, #9 E, #8 E, #6 E, #5 E, #4 E, #2 E

#7 W, #11 W, #13 W, #15 W, #17 W, #19 W, #107 W, #109 W, #111 W, #112
#113 W, #114 W, #115 W, #116 W, #117 W, #118 W, #119 W, #121 W, #201 W
#203 W, #205 W, #209 W, #211 W, #212 W, #213 W, #215 W, #217 W, #219 W
#301 W, #412 W, #416 W, #508 W, #510 W, #512 W, #518 W, #520 W, #524 W
#526 W.

UNITED STATES DEPARTMENT OF THE INTERIOR
NATIONAL PARK SERVICE

FOR NPS USE ONLY	
RECEIVED	APR 2 1978
DATE ENTERED	

NATIONAL REGISTER OF HISTORIC PLACES
INVENTORY -- NOMINATION FORM

Brunswick Historic District
Frederick County

CONTINUATION SHEET Maryland ITEM NUMBER 4 PAGE 9

OWNERS OF PROPERTY, continued

"A" Street (East to West)

#928 E, #926 E, #910 E, #909 E, #906 E, #905 E, #904 E, #901 E, #832 E,
 #829 E, #828 E, #827 E, #824 E, #823 E, #822 E, #819 E, #816 E, #815 E,
 #814 E, #810 E, #806 E, #802 E, #714 E, #713 E, #712 E, #710 E, #709 E,
 #708 E, #510 E, #509 E, #506 E, #505 E, #501 E, #422 E, #420 E, #419 E,
 #417 E, #416 E, #413 E, #412 E, #409 E, #405 E, #404 E, #401 E, #321 E,
 #320 E, #319 E, #315 E, #311 E, #309 E, #305 E, #302 E, #224 E, #220 E,
 #217 E, #214 E, #212 E, #209 E, #208 E, #205 E, #201 E, #115 E, #114 E,
 #103 E, #102 E, #27 E, #25 E, #21 E, #20 E, #19 E, #17 E, #16 E, #14 E,
 #13 E, #12 E, #9 E, #3 E, #2 E, #1 E

Brunswick Street (East to West)

#302 W, #303 W, #304 W, #305 W, #306 W, #307 W, #308 W, #310 W, #311 W,
 #312 W, #315 W, #316 W, #317 W, #320 W, #321 W, #322 W, #324 W, #326 W,
 #328 W, #402 W, #403 W, #406 W, #407 W, #408 W, #409 W, #412 W, #414 W,
 #415 W, #416 W, #417 W, #501 W, #502 W, #504 W, #506 W, #507 W, #508 W,
 #510 W, #511 W, #512 W, #514 W, #515 W, #516 W, #517 W, #518 W, #519 W,
 #520 W, #523 W, #524 W, #525 W, #526 W, #527 W, #527½ W, #528 W, #529 W,
 #530 W, #532 W, #535 W, #536 W, #537 W, #538 W, #540 W, #601 W, #602 W,
 #603 W, #604 W, #605 W, #607 W, #608 W, #610 W, #613 W, #614 W, #615 W,
 #616 W, #617 W, #619 W, #620 W, #622 W, #702 W, #704 W, #706 W

Potomac Street (East to West)

#851 E, #823 E, #819 E, #817 E, #813 E, #807 E, #805 E, #803 E, #801 E,
 #723 E, #721 E, #719 E, #717 E, #715 E, #709 E, #707 E, #701 E, 600 blk.
 City Park, #523 E, #521 E, #519 E, #517 E, #515 E, #513 E, #509 E,
 #507 E, #505 E, #503 E, #501 E, #427 E, #425 E, #421 E, #419 E, #417 E,
 #415 E, #413 E, #409 E, #407 E, #405 E, #401 E, #325 E, #323 E, #321 E,
 #319 E, #317 E, #315 E, #309 E, #307 E, #305 E, #303 E, #301 E, #229 E,
 #227 E, #223 E, #221 E, #219 E, #217 E, #213 E, #211 E, #209 E, #205 E,
 #203 E, #201 E, #135 E, #133 E, #125 E, #119 E, #117 E, #116 E, #115 E,
 #113 E, #111 E, #109 E, #101 E, #35 E, #31 E, #29-21 E, #19 E, #15 E,
 #11 E, #9 E, #5 E, #3 E, #1 E

UNITED STATES DEPARTMENT OF THE INTERIOR
NATIONAL PARK SERVICE

FOR NPS USE ONLY

RECEIVED

MAR 20 1977

DATE ENTERED

NATIONAL REGISTER OF HISTORIC PLACES
INVENTORY -- NOMINATION FORM

Brunswick Historic District
Frederick County

CONTINUATION SHEET Maryland

ITEM NUMBER 4

PAGE 10

OWNERS OF PROPERTY, continued

Potomac Street (east to west), continued

#1 W, #2 W, #4 W, #5 W, #6 W, #7 W, #8 W, #9 W, #10 W, #11 W, #12 W,
#13 W, #14 W, #15 W, #16 W, #17 W, #18 W, #20 W, #21 W, #23 W, #24 W,
#25 W, #26 W, #35 W, #36 W, #40 W, #44 W, #101 W, #102 W, #109 W, #111
#115 W, #117 W, #122 W, #124 W, #126 W, #127 W, #200 W, #201 W, #215 W,
#220 W, #222 W, #224 W, #225 W, #227 W, #230 W, #301 W, #302 W, #304 W,
#307 W, #308 W, #310 W, #311 W, #313 W, #314 W, #315 W, #316 W, #317 W,
#318 W, #319 W, #320 W, #321 W, #324 W, #325 W, #326 W, #328 W, #330 W,
#332 W, #334 W, #336 W, #401 W, #406 W, #407 W, #408 W, #410 W, #412 W,
#414 W, #416 W, #415 W, #418 W, #419 W, #500 W, #501 W, #503 W, #505 W,
#507 W, #508 W, #509 W, #511 W, #512 W, #513 W, #514 W, #515 W, #516 W,
#517 W, #518 W, #519 W, #520 W, #521 W, #522 W, #523 W, #524 W, #525 W,
#526 W, #527 W, #528 W, #529 W, #530 W, #531 W, #532 W, #533 W, #534 W,
#536 W, #600 W, #601 W, #603 W, #605 W, #609 W, #611 W, #615 W, #701 W,
#703 W

Walnut Street (East to West)

#301 W, #303 W, #305 W, #309 W, #311 W, #317 W, #323 W, #325 W, #403 W,
#405 W, #409 W, #411 W, #415 W, #501 W, #503 W, #505 W, #507 W, #509 W

Koenig House or Cannon Farmhouse

511 East "H" Street

UNITED STATES DEPARTMENT OF THE INTERIOR
NATIONAL PARK SERVICE

FOR NPS USE ONLY	
RECEIVED	MAR 20 1978
DATE ENTERED	AUG 29 1979

**NATIONAL REGISTER OF HISTORIC PLACES
INVENTORY -- NOMINATION FORM**

Brunswick Historic District
Frederick County,
Maryland

CONTINUATION SHEET

ITEM NUMBER 7

PAGE 11

DESCRIPTION

** Did this property from nomination. Will be nominated separately.*

purchased it in 1868. In the 1890's he annexed forty acres of his farm-land to the town as "Wenner's Addition to Brunswick." From 1935 until recently the house was owned by one of Wenner's grandsons who worked as Yardmaster in Brunswick for the B & O for forty years.

* The Koenig House or Cannon farmhouse. This fieldstone house, built in the third quarter of the 19th century, is located on the north side of East H Street at its intersection with Sixth Avenue. It is a 2 1/2-story, three-bay house with the entrance in the easternmost bay. There is a single dormer on all but the rear face of the hipped roof. The springhouse on the property is composed of a stone section with a gabled tin roof and a concrete addition with a leanto tin roof. Built in a "hangover Georgian" style, the house was originally constructed as a summer cottage. It later became a farmhouse and is now a city residence within the town limits of Brunswick. Thomas J. Cannon, late 19th century owner of this property, was a prominent citizen in the area. A land company he formed in 1890 annexed 160 acres to the town as "Cannon's Addition to Brunswick."

The major B & O buildings in Brunswick dating from the period circa 1900 include the roundhouse, the railroad station, and the B & O YMCA building. The Baltimore and Ohio Roundhouse. In 1891 a frame, iron-covered roundhouse was built in the newly-laid B & O yards as an engine terminal where engines were repaired and changed direction. By 1907 a brick, twelve-stall roundhouse in the shape of a quarter circle had replaced this structure. In 1916-17 another brick quarter circle extension was built; by 1927 a small brick "leanto" had been added to the east, bringing the capacity to nineteen stalls at its peak and employing 500 men. Many-paned bay windows encircle the one-story, semi-circular building and groups of three pilasters support the three-part entablature encircling the flat roof.

Baltimore and Ohio Station (westbound). In 1891 the Real Estate and Improvement Company built this Queen Anne-style station at the end of the present Seventh Avenue near the B & O tracks. It was meant to be an incentive for prospective buyers of the houses being constructed by the company in that area of town. However, in this location outside the commercial crossroads area near the bridge, the station was little used. Several years of clamoring by the townspeople for a better facility near the business district finally resulted in the removal of this building to its present site at the intersection of Maple and Maryland Avenues. It is a frame, 1 1/2-story structure with two gabled dormers on the south side of the gable roof. These dormers each contain

(see continuation sheet #12)

photos
1 x 2

photo
3

UNITED STATES DEPARTMENT OF THE INTERIOR
NATIONAL PARK SERVICE

FOR NPS USE ONLY	
RECEIVED	MAR 20 1979
DATE ENTERED	AUG 29 1979

**NATIONAL REGISTER OF HISTORIC PLACES
INVENTORY -- NOMINATION FORM**

Brunswick Historic District
Frederick County,

CONTINUATION SHEET Maryland

ITEM NUMBER 7

PAGE 12

DESCRIPTION

a Palladian style window. A pent roof with exposed rafters encircles the north, west, and south sides. Shingle siding covers most of the building, with an imbricated pattern in the shingles of the dormers.

photo 7

Baltimore and Ohio Y.M.C.A. Building. Constructed circa 1907, this is a three-story frame building on a full brick basement. It is situated on the south side of East Potomac Street between First and Second Avenues, immediately by the side of the rail yards. Also a Queen Anne-style building, it is twelve-bays wide and seven deep, a large, square building erected by the Railroad.

The town of Brunswick consists of the railroad yards along the river with the several buildings connected to it (see above), the downtown business district along West Potomac Street in what was Old Berlin, and numerous residential districts, of different character.

photo 12

The business district is limited for the most part to the several blocks along West Potomac Street from Virginia to First Avenue. The street here is lined with stores and office buildings. Some are simply remodeled houses; most are actual store and office buildings of late 19th and early 20th century vintage. On the southeast corner of Maple Avenue and West Potomac Street is the Law Building. It is a 3 1/2-story brick structure with the entrance bay set diagonally across its northwest corner. There are store windows on either side of the doorway which is an arched one. Above these is a single 2/2 window on each floor. Above the arched doorway in the entrance bay are two bay windows. There are stone lintels above the windows of the building; a modillion cornice with dentilled frieze extends around the top of the flat-roofed building with peaks over the bays containing attic windows. There is a three-story porch in the northeast corner of the building. The Pharmacy on the southeast corner of Maryland Avenue and West Potomac Street is a three-story, five-bay building of brick. The front is laid in Flemish bond with glazed headers; the bays are marked by a tall, narrow arch which contains the windows of the second and third stories; a modillion cornice with dentilled frieze is topped with a partial story exhibiting pilasters and a molded cornice. The first floor has had a mid-20th century store front applied to it. The two stores to the left of this are of a similar type, though they are two-story structures. Further to the west on the north side of the street is the Farmers and Mechanics National Bank, a two-story, three-bay building of ashlar masonry laid in regular courses. The three bays are separated by Doric order pilasters of the stone; a dentilled cornice extends around the building three

photos 15, 16, 17

photo 20

(see continuation sheet #13)

UNITED STATES DEPARTMENT OF THE INTERIOR
NATIONAL PARK SERVICE

FOR NPS USE ONLY	
RECEIVED	MAR 20 1978
	AUG 29 1979
DATE ENTERED	

NATIONAL REGISTER OF HISTORIC PLACES
INVENTORY -- NOMINATION FORM

Brunswick Historic District
Frederick County
Maryland

CONTINUATION SHEET

ITEM NUMBER 7 PAGE 13

DESCRIPTION

courses from the flat roof; the simple entrance contains a modern door and is flanked by two iron columns topped with spherical lights.

photo 33

photos 24, 25, 26

photos 27, 28, 29, 30

photo 35

photos 36, 37

The bridge carrying Maryland Route 79 through Brunswick and over the Potomac to West Virginia forms a division in the townscape. To the west are streets lined with houses which are for the most part built so close together that they give the appearance of rowhouses. The houses on the west side of Delaware Avenue north of West B Street are two-bay, frame buildings with the gable end facing the street. They have porches across the front one story above the street with latticework sides on the basement and first floor levels. The view from B Street shows a continuity in the profile of these buildings, a long series of similar rooflines and porches, all painted white. The houses on Brunswick Street are also individual ones; they do not give a rowhouse appearance, however, as each has a slightly different styling. They are all two or three-bay, two to 2 1/2-story buildings, usually of frame with a one-story front porch. Several larger public buildings are interspersed in some of the residential districts. For example, ^{on} Brunswick Street between Dayton and Delaware Avenues are the Brunswick Post Office and the public library. The former is a small, brick, 20th-century box, and the latter is a two-story, sixteen-bay brick building, perhaps once a school. The houses on West Potomac Street in the 300, 400, and 500 blocks are again single buildings built so close together and in such similar styles that they appear to be rowhouses. These are 2 1/2-story, two to three-bay houses of frame with front porches and gable ends to the street, distinguished from one another only by their paint colors.

The area within the historic district boundaries to the east of Maryland Route 79 and to the northeast of the business district consists of larger, more individualized houses interspersed with numerous churches. These are again two to 2 1/2-story frame structures with porches, but some of them are L-shaped, some are very large square buildings, and some are rectangular; there are more trees on these streets and the lots are larger, all of which gives this area a more spacious look than those described above. There are three churches within two blocks on A Street. The First Baptist Church, a brick structure of Gothic-influenced Georgian design, stands on the north side of A Street at Maple Avenue; Bethany Lutheran Church on the northwest corner of A Street and First Avenue is an Italianate Gothic brick building; and the Grace Protestant Episcopal Church on the northwest corner of A Street and Second Avenue is a stone, buttressed Gothic Revival building.

(see continuation sheet # 14)

UNITED STATES DEPARTMENT OF THE INTERIOR
NATIONAL PARK SERVICE

**NATIONAL REGISTER OF HISTORIC PLACES
INVENTORY -- NOMINATION FORM**

FOR NPS USE ONLY	
RECEIVED	MAR 20 1978
DATE ENTERED	AUG 29 1979

Brunswick Historic District
Frederick County,
Maryland

CONTINUATION SHEET

ITEM NUMBER 7

PAGE 14

DESCRIPTION

Photo B South of this area, across East Potomac Street from the rail yards is another row of the detached but rowhouse-appearing buildings. These are again a 1/2-story, two or three-bay structures of frame with porches and gable ends facing the street. Moving east along East Potomac Street, there is a park at the corner of Park Avenue followed by another block of similar houses. Above this is a hill with a number of more varied houses on larger lots. Along the ridge that is Tenth Avenue are several very large Victorian frame houses. On East B Street are more modest houses similar to those on A Street. On Park Avenue parallel to East B Street the houses are also similar in appearance but are placed closer together on their lots with less trees around them.

Photos A-D Brunswick is stretched along the Potomac River bank which carries the Chesapeake and Ohio Canal and the Baltimore and Ohio Railroad tracks and yard that have supported the town since the early 19th century. With its varied residential districts and small business center, it survives as an example of the sort of town built by the railroads in the late 19th and early 20th centuries.

FOR HCRS USE ONLY	
RECEIVED	JUN 28 1979
DATE ENTERED	AUG 29 1979

NATIONAL REGISTER OF HISTORIC PLACES INVENTORY -- NOMINATION FORM

Brunswick Historic District
Frederick County

CONTINUATION SHEET Maryland ITEM NUMBER 7 PAGE 14a

ADDENDUM TO DESCRIPTION

The central business section, basically West Potomac Street between Virginia and First Avenues, is lined with two to three story, late Victorian commercial structures of brick. The Law Building, the Pharmacy, and the several buildings next to the latter are representative of this architecture and are described in the nomination form (continuation sheet #2). Campbell's Market at 24 West Potomac Street has a second floor of pressed metal with twisted columns, foliation, and a cornice. 15 and 17 West Potomac is a combined residential and commercial structure typical of such in this section (see NR form).

It is a 2-1/2 story frame building with gable end facing the street. The residential second floor overhangs the first with a balcony with spindle railing and cutwork. The first floor has two store fronts with bracketed and dentiled cornice. At 3 East Potomac Street, the S & N Katz Jewelry Store is a two-story frame building with a sawtooth cornice, Venetian-type glass, an ornate doorway, and simple window surrounds.

At either end of the central business district are a small number of frame commercial structures of the same vintage as the brick ones. The building at 220-222-224 West Potomac Street is exemplary of these.

It is a two-story frame structure with a false front and a shed roof behind it. Covered with German siding, it has a pressed metal cornice with foliated pattern. A porch stretches across the second floor and is supported by brackets. The entrance to the second floor is located between the two store fronts. The Brunswick Hardware Company at 302 West Potomac Street is also a two-story frame building with a porch supported by brackets across the second floor. It has a mansard roof covered with pressed metal and a nice store front with multi-paneled double door flanked by pilasters.

General residential descriptions are given in the National Register form (continuation sheets 3 and 4). More specifics follow here.

West Potomac Street between Georgia and Florida. #520: 2-1/2 stories, 2 bays, 1-story porch, frame, 2-light transom, simple surrounds, narrow wood siding, gable end to street, scalloped shingles in gable peak. 521 and others: 2 stories, 2 bays, 1-story porch, hipped roof frame, bungalow variations. Victorian-Queen Anne-detail--diamond window in gable, fish scale shingles, geometric shapes--mixed with Colonial Revival detail--"Palladian" windows, porch columns, slate roofs.

SEE CONTINUATION SHEET #14b

photo 18
photo 13

photo 11

photo 23

photo 22

photos 27-30

**NATIONAL REGISTER OF HISTORIC PLACES
INVENTORY -- NOMINATION FORM**

FOR NCRS USE ONLY	
RECEIVED	JUN 28 1979
DATE ENTERED	AUG 29 1979

Brunswick Historic District
Frederick County

CONTINUATION SHEET Maryland ITEM NUMBER 7 PAGE 14b

ADDENDUM TO DESCRIPTION, continued

photo 25 Brunswick Street west of Georgia. 511: 2-story, frame cross gable, interior chimneys, simple surrounds, 1-story porch. 515: 2-story, more ornate, frame, polygonal corner tower with witches cap cutout shingles on dormer, interior corbeled chimneys. 517, 519, 525, 527: frame, 2-story, 2-bay, 2-pane window sash, tripartite window in gable, gable facing street, frame, 1-story porch with square piers or Tuscan columns. (Brunswick Street west of Florida Avenue the same.)

photo 24 Brunswick Street between Georgia and Dayton Avenues. 417: 2-story, frame gable roof, cut out garland in cornice. 415: 3-story, frame, cross-gable, fish scale shingles, 2 gothic windows, 1-story porch, 2/2 sash, cornice of panels with applied cutwork decoration separated by brackets. 403: 2-story, frame, 3-bay, stylized brackets support overhanging roof, king post in gable, 1-story porch with square, chamfered posts.

photo 23 West side of Delaware Avenue north of West Brunswick Street: bungalow frame, square posts on 1-story porch, 2-story, large dormer with extended exposed rafters, single pane sash, latticework on porch; and 2-story, frame, gable end facing street, double windows, 2/2 sash, 3-bay, 1-story porch over 2 bays, latticework on porch.

East B Street. 15, 17: 3-bay, 2-story, frame with porch, cross gable with quatrefoil cutwork in peak and fish scale shingles.

First Avenue. 118: 3 bays plus polygonal tower, pressed metal roof on house, shingles roof on tower, cross gable.

A Street. 102: large Victorian, frame, German siding, various forms of fishscale shingle on turret and cross gable, 2/2 sash, dentil cornice and brackets. 311: 5-bay, cross gable, 2-story, frame, 1-story porch across front with sunbursts on porch columns, full stone basement, 2-light transom, bracketed cornice. East of 4th Avenue: 2-story, frame, stone foundation, 1-story porch, 1 turret, 1 polygonal bay, cutwork on porches, Queen Anne/Gothic windows and shingles.

North side of East Potomac Street east of city park. 715-803: 2-story, 3-bay, gable end to street, frame, 2/2 sash, 2-light transom, many light door, 1-story porch with turned posts and stickwork decoration, shingled or pressed metal gables, double-windows or ventilators in gables, plain window trim, raised stove foundation, simple wood cornices with returns.

**NATIONAL REGISTER OF HISTORIC PLACES
INVENTORY -- NOMINATION FORM**

FOR HCRS USE ONLY
RECEIVED
DATE ENTERED JUN 28 1979 AUG 29 1979

Brunswick Historic District
Frederick County

CONTINUATION SHEET Maryland ITEM NUMBER 7 PAGE 14c

ADDENDUM TO DESCRIPTION, continued

West side of Tenth Avenue overlooking wooded drop. Eight very similar houses. Large Victorian, frame, imbricated slate roof, projecting bay on right with overhanging roof (1 jerkinhead roof with fishscale shingles, 2 have 3-sided tower roof or regular gable), 1-story porch on left, stone foundations.

A Street west from Ninth Avenue, south side. 832, 828, 826: 2-story cross gable, corner boards, German siding, imbricated slate roof, 1-story porch with turned posts, foliated panels, and brackets with cut out moldings, same foliated panels in cross gables, split spindle on window lintel, bulls-eye window with cut out stair above and shingles in gables, 1-story wing to rear.

East side of Ninth Avenue. 2-story, 3-bay, frame, cut out art deco patterns on 1-story porch, cross gable or gable end to street.

The industrial structures are all related to the railroad. The major ones are described in the National Register form. Other smaller buildings related to the railroad exist in the yard; these all appear to date from the construction of the yard here circa 1890 to 1910 or possibly the next several decades.

Intrusions are not seriously intrusions, but rather noncontributing structures. These consist of a gas station on the northwest corner of West Potomac Street and Maryland Avenue, a new bank on the northwest corner of West Potomac Street and Maple Avenue, a liquor store at 17-19 E. Potomac Street, and several new structures, mostly on the south side of West B Street just west of Maryland Rte. 79 (Petersville Road).

UNITED STATES DEPARTMENT OF THE INTERIOR
NATIONAL PARK SERVICE

FOR NPS USE ONLY	
RECEIVED	MAR 20 1978
DATE ENTERED	AUG 29 1979

**NATIONAL REGISTER OF HISTORIC PLACES
INVENTORY -- NOMINATION FORM**

Brunswick Historic District
Frederick County,
Maryland

CONTINUATION SHEET ITEM NUMBER 8 PAGE 15

STATEMENT OF SIGNIFICANCE

numbering about 500, are dependent principally for support upon the business of the C & O Canal, which passes the place, and during the war, from the interruption of navigation, necessarily suffered much hardship.

In his 1882 history of western Maryland, J. Thomas Scharf wrote about Berlin:

This village (Barry Post-Office) is on the Baltimore and Ohio Railroad, seventy-five miles from Baltimore, and fifteen from Frederick by county road. The town has great advantages for trade, and does a large business in grain, fertilizers, and coal.

The small, but prosperous 19th century town of Berlin underwent a metamorphosis beginning in 1890, resulting in the turn of the 19th century town of Brunswick. This transformation is described in a handbill published in 1896:

There once was a town of Berlin, and it was a nice, quaint old place but in 1890 the B & O R.R. Co., finding itself crowded at Martinsburg, West Virginia, for yard room, packed up its goods and chattels and moved about twenty-five miles farther east to what was then Berlin, Maryland. Here at once freight yards were established, with the capacity of 4,000 cars; large freight transfer sheds were also built, and before the world had time to think of it, the city of Brunswick had been added to Maryland's list of municipalities and was booming as was no other town in the state.

T.J.C. Williams also wrote of this change in his 1910 history of Frederick County:

Before the construction of the yard the town was known as Berlin; it had about two hundred inhabitants, having dwindled to this number from five hundred or more immediately preceding the Civil War. The only enterprises which seemed to afford a gainful occupation for her citizens were two grocery stores, a saloon, a flour mill and the railroad itself, whose section gang was located at the place; in all there seemed to be employ-

(see continuation sheet #16)

UNITED STATES DEPARTMENT OF THE INTERIOR
NATIONAL PARK SERVICE

FOR NPS USE ONLY	
RECEIVED	MAR 20 1978
DATE ENTERED	AUG 29 1979

**NATIONAL REGISTER OF HISTORIC PLACES
INVENTORY -- NOMINATION FORM**

Brunswick Historic District
Frederick County,

CONTINUATION SHEET Maryland ITEM NUMBER 8 PAGE 16
STATEMENT OF SIGNIFICANCE

ment for less than a score of men out of a total population of about two hundred. In 1890, however, the work of constructing the new yard began. . . . As if by magic a town of six hundred inhabitants sprang up consisting mainly of the contractor's force. . . . As the work neared completion the temporary inhabitants were replaced by permanent residents until in place of the contractor's city of six hundred appeared a stable community of two thousand which has steadily grown to the present proportions. beginning about 1893 the new town began to grow with the rapidity of a 'boom town' on the plains. Railroad men began to build homes and move into them. Street after street was built, electric lighting was introduced; a town hall; Masonic hall; churches, schools and other public buildings went up; pavements were made and a modern town appeared on the map of Frederick County.

Brunswick (changed in 1890 from Berlin to avoid confusion with Berlin in Worcester County) today is a railroad town of turn of the century vintage. Although there are a few earlier houses, most notably the Wenner House and the Koenig House on the outskirts of the town, the majority of buildings were built during the period 1890 to 1930. There are many row-type houses along the railroad yard and in the western section and houses spaced more openly in the center of town and along the cliffs in the southeast section, giving the appearance of housing constructed for the railroad workers and for those who came to serve the community created by the railroad.

The railroad yards at Brunswick have continued as a repair shop and switchyard from 1890 until the present. Until the 1950s they were equivalent in size and importance to the yard at Cumberland, Allegany County (the latter is now larger). Brunswick was a coal classification point where coal from the west was held until it was transported to the docks in Baltimore. It was also the first division point out of Baltimore going west. Division points, located approximately every 100 miles on the railroad, were places where the train crews changed shifts. The primary purpose of the B & O YMCA in Brunswick, probably built by the railroad and leased to the YMCA, was to house the crews who ended their shifts in the town. As a YMCA, however, the building was also available to the townspeople who belonged to it.

(see continuation sheet #17)

UNITED STATES DEPARTMENT OF THE INTERIOR
NATIONAL PARK SERVICE

**NATIONAL REGISTER OF HISTORIC PLACES
INVENTORY -- NOMINATION FORM**

FOR NPS USE ONLY

RECEIVED

MAR 20 1978

DATE ENTERED

AUG 29 1979

Brunswick Historic District
Frederick County,

CONTINUATION SHEET Maryland

ITEM NUMBER 8

PAGE 17

STATEMENT OF SIGNIFICANCE

From the point of view of historic preservation, Brunswick presents an unusual opportunity to study the environment of a late 19th century railroad town. For, as 19th century Berlin was lost to the circa 1900 railroad boom town, so many such railroad towns have themselves been lost in the path of progress.

UNITED STATES DEPARTMENT OF THE INTERIOR
HERITAGE CONSERVATION AND RECREATION SERVICE

**NATIONAL REGISTER OF HISTORIC PLACES
INVENTORY -- NOMINATION FORM**

FOR HCRS USE ONLY
RECEIVED
DATE ENTERED JUN 28 1979 AUG 29 1979

Brunswick Historic District
Frederick County
Maryland

CONTINUATION SHEET ITEM NUMBER 8 PAGE 17a

HISTORY: See National Register Nomination form.

SIGNIFICANCE:

Brunswick is a turn-of-the-century railroad town little altered from that time to the present day. Though the railroad has been much reduced in economic importance, leading to a "back water" atmosphere in the town, this same economic problem has led to the preservation of much of the town's late 19th and early 20th century appearance. Railroad towns such as this, with their working-class architecture-- nearly all houses similar with differences evident only in detail and an interesting change in lot size, set back, and house size from the part of town nearest the rail yards to that high on the bluffs--are many times overlooked in the study of architectural and social history and especially in the concerns of preservation. They are thought to be too new or their architecture too unimportant for consideration. Because of this attitude, it is important to officially recognize the value of such places.

Baltimore, Cumberland, and Brunswick are the only sites in Maryland that house large rail yards for the major railroads passing through the state. Baltimore has no equivalent railroad community nor does Cumberland, making the town of Brunswick the only one of its type in Maryland.

UNITED STATES DEPARTMENT OF THE INTERIOR
NATIONAL PARK SERVICE

**NATIONAL REGISTER OF HISTORIC PLACES
INVENTORY -- NOMINATION FORM**

FOR NPS USE ONLY

RECEIVED

MAR 20 1978

AUG 29 1979

DATE ENTERED

Brunswick Historic District
Frederick County,

CONTINUATION SHEET

Maryland

ITEM NUMBER

9

PAGE

18

MAJOR BIBLIOGRAPHICAL REFERENCES

McClellan, Major General George B. Report to Secretary of War, Edwin M. Stanton, upon the organization of the Army of the Potomac, from July 26, 1861, to November 7, 1862. Washington, D.C.: House of Representatives, December 23, 1863, ff. 233, 235, 236, & 237.

Miller, Francis Trevelyan. The Photographic History of the Civil War. New York: Castle Books, 1957, Vol. II, ff. 56 & 57, 266 & 267, Vol. IV, ff. 77, 275.

Scharf, J. Thomas. History of Maryland. Hatboro, Pennsylvania: Tradition Press, 1967, Vol. III.

Simmons, Henry E. A Concise Encyclopedia of the Civil War. New York: Bonanza Books, 1965.

The Blade Times (Brunswick, Maryland), July 2, 1953, March 16, 1967 & March 30, 1967.

The Potomac Edison Company. The Valley News Echo. Hagerstown, Md., 1965, the FORWARD, Vol. 2, No. 3, Vol. 2, No. 5, Vol. 3, No. 1, Vol. 3, No. 10, Vol. 3, No. 11, Vol. 4, No. 4, Vol. 5, No. 12.

The War of the Rebellion--Official Records of the Union and Confederate Armies. Washington, D.C.: U.S. Government Printing Office, 1887, Series 1, Vol. 19, pt. 1, ff. 520, 533, 546, 642, 790. 1889, Series 1, Vol. 27, pt. 3, ff. 695, 696, 697, 718, 721, 725 1901, Series 1. Vol. 5, & Vol. 19, pt. 1, f. 157, & Vol. 19, pt. 2, ff. 501, 506, 507, 510, 511.

Titus, C. O. & Co. Atlas of Frederick County Maryland. Philadelphia: C. O. Titus & Co., 1873.

GEOGRAPHICAL DATA (VERBAL BOUNDARY DESCRIPTION)

west on East C Street to its intersection with Petersville Road, Maryland Route 79, from there west to Delaware Avenue (include Delaware above West B Street), running then with West B Street to the point of beginning.

<u>Map 2</u>	<u>Name</u>	<u>Location</u>	<u>(X=Same) Address</u>
	Charles R. Norris	610 W. Brunswick St.	X
	J. Russell McMurray & T. Fry	608 W. Brunswick St.	X
	W. Creal & Ann B. Lutman	604 W. Brunswick St.	X
	Bobby Alger	600 W. Brunswick St.	P.O. Box 143, Brunswick
	Virginia Joy	622 W. Potomac St.	611 W. Potomac St., Brunswick
	Douglas S. Howe	615 W. Potomac St.	X
7	Melvin H. Joy	613 W. Potomac St.	611 W. Potomac St., Brunswick
	Charles D. & Evelyn W. McLane	609 W. Potomac St.	X
	George W. & Clara Wenner Jr.	605 W. Potomac St.	X
	Earl F. & Ruby J. Nokes	603 W. Potomac St.	X
	Jackie & June E. Alger	601 W. Potomac St.	X
	John W. & Carl A (Jr.) Corson	604 W. Potomac St.	X
	Harry George Jr.	600 W. Potomac St.	523 W. Potomac St., Brunswick
	Phoenix Inc	601 W. Potomac St.	S. Wisner St., P. O. Box 676 Frederick, Maryland

Map 8

	Nelson A. & Dorothy Strathern	120 Central Ave.	X
	W. Carlos & Elizabeth Myers	116 Central Ave.	X
	C. Edward & Virginia Beacht	114 Central Ave.	X
	Douglas L. & Gloria J. Keller	B Street	Knoxville, Md. 21758

<u>Name</u>	<u>Location</u>	<u>Address</u>
Map 8 (continued)		
Gaylord F. & Madge R. Cox	W. B Street	123 Florida Ave.
Madge E & Gaylord F. Cox	123 Florida	123 Florida Ave
Gary A. & Ella M. Barkman	105 N. Florida Ave.	105 N. Florida Ave.
Map 9		
M. E. Roby	303 W. B Street	301 W. B St. Brunswick
Mary E.. Roby	301 W. B Street	X
Lawrence E. & Linda R. Barger	205 N. Delaware Ave.	X
Claude O. Flagg & Elizabeth Bennett	207 N. Delaware Ave.	X
J. F. McMurray	209 N. Delaware Ave.	X
Jeanne E. Huff & John T. Shaffer	211 N. Delaware Ave.	
Burgess C. & Lucille E. Porter	213 N. Delaware Ave,	Rt. 1 Box 227 Knoxville, 21758
Vernon F. Kelley	215 N. Delaware Ave.	X
Charles E. & Wanda J. Care	217 N. Delaware Ave.	X
Audrey E. Harrington	303 N. Delaware Ave.	X
Hattie Durkan	301 N. Delaware Ave.	X
Hazel W. Davis	305 N. Delaware Ave.	112 1st Ave., Brunswick
Lena L. Will etal	307 N. Delaware Ave.	X
Charles V. Shewbridge	300 N. Delaware Ave.	X
Douglas K. & Susan M. Horton	218 N. Delaware Ave.	X
W. D. & Naomi B. Orye	216 N. Delaware Ave.	X

<u>Name</u>	<u>Location</u>	<u>Address</u>
Map 9 Continued		
Constance E. Turner	214 N. Delaware Ave.	X
G. Donald & Pauline Hawkins	212 N. Delaware Ave.	X
Catherine B. Hughes	210 N. Delaware Ave.	102 N. Sequoia Crt. Sterling, Va. 22170
Transferred to:		
Margaret W. Darr	208 N. Delaware Ave	X
Anna Hill	206 N. Delaware Ave.	X
V. Kaplon Co.	219 W. B Street	11 S. Maryland Ave. P.O. Box 97 Brunswick
David M. & Donna K. Toms	217 West B St.	X
Harry C. & Karen K. Nuse	215 West B St.	X
Levin W. & Margaret Lowe	213 West B St.	X
Millard F. & Frances Hahn	211 West B St.	5 East H. St. Brunswick
Claude R. & Barbara Jean Darr	209 West B St.	X
David A. & Gwendolyn D. Frye	205 West B St.	X
Mary V. & George F. Shoots	203 West B St.	X
Raymond A. Custer & Wife	201 West B St.	X
Map 3		
C. Bruce & Nancy M. Porter	526 W. B Street	X
William R. Barbara A Bowden	524 W. B Street	X
Joseph L. Himes	520 W. B Street	X
Jake R. & Ethel M. Trice	516-518 W. B Street	518 W. B St., Brunswick

<u>Name</u>	<u>Location</u>	<u>Address</u>
Map 3 continued		
Transferred to: The Moler Co.	11 N. Virginia St.	C/O Robert K. Moler Rt.#1 Box 497 Knoxville
James R. Fleetwood & Patsy Karn	9 N. Virginia Ave.	X
Russell A. & Virginia Brightwell	215-217 W. Potomac St/	X
Charles R. Virts	1 N. Virginia Ave.	X
Bobby & Arlene Alger	540 Brunswick St.	P.O. Box 143 Brunswick
Ernest L. & Betty J. Wineholt	538 Brunswick St.	X
Janet E. Webber	536 Brunswick St.	X
Charles W. Wiles	532 Brunswick St.	X
Irving Kolker etal	530 Brunswick St.	21-29 E. Potomac St. Brunswick
Charles W. & Mildred Harper	528 Brunswick St.	X
Raymond H. & Mary S. Chinn	526 Brunswick St.	X
Transferred to: Steven G. & Valerie S. O'Neal	524 Brunswick St	X
Austin L. & Shirley Rutherford	520 Brunswick St.	X
Nancy A. Jenkins	518 Brunswick St.	X
James E. & Ruth R. Price	516 Brunswick St.	X
William E. & Lucille Quesenberry	514 Brunswick St.	X
Ralph B. Welch Sr.	512 Brunswick St.	X
Larry K. & Darlene H. Paxson	510 Brunswick St.	X
Jimmie B. & Charlotte A. Harkins	508 E. Brunswick St.	X
Clifford B. & Sharon Y. Smith	506 E. Brunswick ST.	X

<u>Name</u>	<u>Location</u>	<u>Address</u>
Map 3 (continued)		
Donald B. & Shirley T. Alban	504 E. Brunswick St.	X
John L. Norris & Wife	502 E. Brunswick St.	X
William L. & Patricia Washington	533 W. Potomac St.	7202 Doncaster St. Springfield, Va 22150
William E. & Leona M. Sauser	531 W. Potomac St.	X
Joseph E. & Mary L. Mitchell	529 W. Potomac St.	X
Eugene B. Smith	527 W. Potomac St.	X
Nellie I. Leach	525 W. Potomac St.	X
Harry George Jr.	523 W. Potomac St.	X
John E. Brady	521 W. Potomac St.	X
George L. Frye	519,515 W. Potomac St.	X
Kenneth B. & Agnes V. Edwards Jr.	517 W. Potomac St.	X
Mrs Thomas E. Cost	513 W. Potomac St.	P.O. Box 44 Braddock Heights 21714
Walter A. Ridenbaugh	511 W. Potomac St.	X
Nell Fae Brawner	509 W. Potomac St.	C/O Nell Fae Sinclair Seminary Rd. Apt. 606 N Falls Church, Va. 22041
Laura L. Crim	507 W. Potomac St.	19 Kerr St., Onancock, Va. 23417
John E. Brady	501-503-505 W. Potomac St.	521 W. Potomac St Brunswick
Etta E. & John Derkach	416 Brunswick St.	X
Jack F. Caniford	414 Brunswick St.	X

<u>Name</u>	<u>Location</u>	<u>Address</u>
Map 3 continued		
Charles M. Horan etal	412 Brunswick St.	127 Naple Ave., Washington Grove, Md. 20880
Dorothy V. Merriman	408 Brunswick St	X
Charles A. & Sandra Cavalier	406 Brunswick St.	X
Ronald D. & Carolyn P. Powell	402 Brunswick St	X
Mazie E. Wellen	419 W. Potomac St.	X
James S. Dixon & wife	415 W. Potomac St.	X
Metta R. Ely	411 W. Potomac St.	X
Transferred to: E. Jeannette Pysker etal	407 W. Potomac St.	C/O William L. Roelke Rt. #1 Box 40 Knoxville, 21758
J. David Zimmerman	401 W. Potomac St.	BB-302 Waverly Garden Apts. Waverly Dr Frederick, Md.
Earl L. & Clara E. Spurrier	328 Brunswick St.	X
Dennis E. & Gloria J. Moore	326 Brunswick St.	X
✓ Ester M. & Charles W. Frye	324 Brunswick St.	X
James A. & Billy F. Fawley	322 Brunswick St.	X
Brenda K. Snowden	320 Brunswick St.	X
Dallas D. Kidwell	316 Brunswick St.	X
Clara M. Abel & Catherine Walker	310,312 Brunswick St.	310 Brunswick St.
Lenwood W. & Mary Agnes Walker	308 Brunswick St.	X
Ronald G & Judith Ann Florance	306 Brunswick St.	X

<u>Name</u>	<u>Location</u>	<u>Address</u>
Map 3 continued		
Raymond L. & Betty J. Cooper	304 Brunswick St.	X
John Z. Shelton	302 Brunswick St.	X
Irving H. Kolker, Etal	3 Delaware Ave.	C/O Peoples Home Furnishers 21-29 E. Potomac
Ronald N. & Dorothy L. Phillips	8 N. Dayton Ave.	X
John B. & Helen M. Jones	325 W. Potomac St.	X
Margaret Jane Harrison	321 W. Potomac St.	X
Meridith Hawes	319 W. Potomac St.	X
Leroy E. & Grace B. Rice	317 W. Potomac St.	X
Lester Virts & Ralph Hills	315 W. Potomac St.	P.O. Box 146 Kearneysville, WV 25430
Harry W. & Lynn H. Minnick	311 W. Potomac St.	X
Joseph W. & Susan C. Cook II	307 W. Potomac St.	X
Ralph D. & Sally C. Brown	301-303 W. Potomac St.	Jefferson, Md. 21755
Lester W. & Betty L. Fraley	536 W. Potomac St.	X
Harry J. & Nancy C. Elliot	534 W. Potomac St.	X
Benjamin F. & Mary Whittington	532 W. Potomac St.	X
James L. & Mary R. Seabolt	530 W. Potomac St.	X
Ethel M. Nelson	528 W. Potomac St.	X
Pearl I. Whisner	526 W. Potomac St.	X
James F. Matheos	524 W. Potomac St.	X
Archie T. & Sylvia Quesenberry	522 W. Potomac St.	X

<u>Name</u>	<u>Location</u>	<u>Address</u>
Map 3 continued		
Kathryn B. Manor	520 W. Potomac St.	X
Walter D. & Shirley Baker	518 W. Potomac St.	X
Tony & Teresa Ann Barnhouse	516 W. Potomac St.	X
Margaret R. & Edward H. Spurrier	514 W. Potomac St.	X
John A. & Margaret Stroud	512 W. Potomac St.	X
Donald W. & Mildred M. Dawson	508 W. Potomac St.	X
James L. & Mary E. Cummings	500 W. Potomac St.	X
Edward H. Spurrier	511 Walnut St.	514 W. Potomac St. Brunswick
John E. & Ella Conner	509 Walnut St.	P.O. Box 186 Brunswick
Dennis E. & Delores E. Brawner	507 Walnut St.	X
Rosie L. Eury	505 Walnut St.	X
James F. Matthews	503 Walnut St.	524 W. Potomac St. Brunswick, Md
Clarence & Maude Shaeffer	501 Walnut St.	X
Harry George Jr.	N/S Walnut St.	523 W. Potomac St. Brunswick, Md.
Anna L. Tresek, Etal	418 West Potomac St.	C/O Anna L. Tresek 6007 Tipton Dr. Camp Springs, Md. 20031
Marvin G. & Stella K. Baer	414-15 W. Potomac St.	Rt. #2 Box 251 Knoxville, 21758
Lester L. Reynolds Jr.	410-412 W. Potomac St	213 W. Potomac St. Brunswick, Md.
Hartzell S. & Helen V. Funk	408 West Potomac St	X

<u>Name</u>	<u>Location</u>	<u>Address</u>
Map 3 continued		
Ethel M. Mullen	406 West Potomac St.	X
Ernest O. & Ella P. King	7 South Dayton Ave.	X
Carroll E. & Lillie F. Ayres	1 South Dayton Ave.	X
Clayton E. & Bonnie L. Hagan	415 S. Walnut St.	X
B. Lee Feete & Lee Rayne	413 S. Walnut St.	19 West B St. Brunswick, Md.
George W. & Mary K. Lowery	411 S. Walnut St.	409 Walnut St. Brunswick, Md.
Ernest E. & Ernestine B. Bitler	409 S. Walnut St.	X
Millard H. & Blanch R. Sines Jr.	405 S. Walnut St.	X
Charles E. & Judith L Smith	403 S. Walnut St.	X
Estley L. & Emma L Webber	336 W. Potomac St.	X
Donald W. & Peggy J. Lewis	334 W. Potomac St.	X
Michael L. & Linda R. Webber	332 W. Potomac St.	X
Marshall C. & Mary E. Smallwood	330 W. Potomac St.	X
Quinn H. Becker	328 W. Potomac St.	18 Adams St. Ft. Bragg, N.C. 28307
Jacob L & Ester M. Johnson Jr.	318-320 W. Potomac St.	Rt. #2 Box 174 Knoxville
William S. Lowry Sr. Etal	324 W. Potomac St.	
Jacob L. & Ester M Johnson Jr.	324 W. Potomac St.	Rt. #2 Box 174 Knoxville
Ernest Lenwood & Joyce N. Sigler	316 W. Potomac St.	X
Lavenia & Georgia A. Hood	314 W. Potomac St.	X

<u>Name</u>	<u>Location</u>	<u>Address</u>
Map 3 continued		
Siehler Furniture Co.	310 West Potomac St.	X
Gary S. & Barbara A. Eury	308 West Potomac St.	X
Herbert J. Strawsburg Jr. & M.E. Taylor	302 Potomac St.	X
Gerald E. & Virginia Hagan	325 Walnut St.	X
Thomas E. & Lillie Lake Jr.	323 Walnut St.	X
John E. & Mildred V. Bartlett	317 Walnut St.	X
Floyd K. & Dora V. Waters	313 Walnut St.	311 Walnut St.
Stanley E. & Frances Sandusky	309 Walnut St.	X
Paul D. & Margaret C. Hite	305 Walnut St.	X
Irving H. Kolker et al	303 Walnut St.	21-29 E. Potomac St. Brunswick, Md.
Ethel C. Donavan	301 Walnut St.	X
Thomas E. & Wanda M. Nuse	230 W. Potomac St.	X
George D. & Sharon L. Kehne	228 W. Potomac St.	1 Manchester Ct. Manchester Village Brunswick, Md
Forrest G. & Fern R. Moler	220-221 W. Potomac St.	201 9th Ave. Brunswick
Russell & Anna Eury	10 S. Delaware Ave.	X
Allen E. & Carolynn Wordell	12 S. Delaware Ave.	X
John D. E. Barnett	14-16-18-20 Delaware Ave.	14 S. Delaware Ave. Brunswick
Brunswick Vol. Ambulance Inc.	W. Potomac St.	X
James W. Haller	Virginia Ave	511 9th Ave. Brunswick
Charles E. Hudson	11-13 S. Virginia Ave.	300 W. Patrick St. Frederick, Md. 21701
Harold F. Reed	15 S. Virginia Ave.	X

Name	Location	Address
Map 3 continued		
Charles S. & Ruby T. Reed	17 S. Virginia Ave.	X
Charles S. Reed	19. S. Virginia Ave.	17 S. Virginia Ave. Brunswick
Charles H. Kehne etal	23 S. Virginia Ave	C/O Trust Dept Maryland National Bank Baltimore, Md. 21203
Real Estate & Imp Co.	27-29-30 Virginia Ave	General Tax Commission 2 North Charles St. Baltimore, Md. 21202
Map 4		
James Fitzgerald etal	28 N. Virginia Ave.	241 W. Patrick St. Frederick, Md. 21701
Russel E. Litten	24 N. Virginia Ave.	X
Louise V. Porter	22 N. Virginia Ave.	X
Marvin B. & Audrey L. Payne	20 N. Virginia Ave.	X
C.D. & E.E. Shewbridge	16 N. Virginia Ave.	Geraldine S. Jones X
Harvey E. & Louise V. Cannon	12 N. Virginia Ave.	X
Edgar L. Shelton	8 Virginia Ave.	X
Harry Coates Jr.	6 Virginia Ave.	X
Henry L. & Virginia L. Conner Sr.	127 W. Potomac St.	X
State Roads Commission	N. Maryland Ave.	Frederick, Md.
Harry N. Burns & Cynthia M. Burns	17 N. Maryland Ave.	X
H. Marion & Dorothy A Burns	15 N. Maryland Ave.	X
Maxwell C. & June L. Baxter	13 N. Maryland Ave.	Rt. 1 Box 35
Crown Oil & Wax Co. Of Del.	101 W. Potomac St.	306 E. Patrick St. Frederick, Md 21701
Cameron C. & Alice V. Kehne	109 W. Potomac St.	X

<u>Name</u>	<u>Location</u>	<u>Address</u>
Map 4 continued		
Anthony J. Cincotta	111 W. Potomac St.	26 W. Potomac St. Brunswick
Bank of Brunswick	W. Potomac St.	P.O. Box 157 Brunswick
State Roads Commission	W. Potomac St.	Frederick, Md.
T. Woodrow & F. Maxine Souder	124-126 W. Potomac St.	Box 219A Knoxville, 21758
George D. Heffner	S/S Potomac St 116 W. Potomac St. 110-112-114 W. Potomac St. 102 W. Potomac St.	Rt. #2 Box 18 Harpers Ferry, WV. 25425
John C. Walter	9 S. Maryland Ave.	X
Joseph B. & Hazel I Coffman	12 S. Virginia Ave.	X
V. Kaplon Co.	11 S. Maryland Ave	X
William B. Gross	15-21 S. Maryland Ave.	P.O. Box 96 Brunswick
Lester G. Woods	16 S. Virginia Ave.	P.O. Box 178 Harpers Ferry, WV. 25425
Floyd C. & Betty J. Mentzer	18 S. Virginia Ave	X
Ralph L. & Blanche C. Dixon	20 S. Virginia Ave.	X
Harvey E. & Louise V. Cannon	24 S. Virginia Ave	12 N. Virginia Ave. Brunswick
Feete Bros. Lee & Lee Rayne	Petersville Rd.	19 West B. St Brunswick
Gary W. Nelson	23 Petersville Rd	X
Anna L. Rice & Gloria Holmes	21 Petersville Rd.	X
Allen Phillips	19 Petersville Rd	X
James W. Main & Mart V Main Sr.	15 Petersville Rd.	X

<u>Name</u>	<u>Location</u>	<u>Address</u>
Map 4 continued		
Harry & Charlotte M. Barnhouse	13 Petersville Rd.	X
Bank of Brunswick ✓	6 Maple Ave.	P.O. Box 154 Brunswick
Harvey L. Moler	14 N. Maryland Ave.	
John J. & Mary H. Arnold	10-12 N. Maryland Ave.	Rt. #1 Box 56 Jefferson 21755
David J. & Nellie Arnold	6 N. Maryland Ave.	P.O. Box 253 Brunswick 21716
Ralph D. Brown	23-25-26 Potomac St.	General Delivery Jefferson 21755
Charles A. & Ruth H. Folk	21 W. Potomac St	X
Anthony J. Cincotta	13-15-17 W. Potomac St.	26 W. Potomac St. Brunswick
Heyward J. Longerbeam	9 W. Potomac St.	11 W. F St. Brunswick
Griffith W. & Anna M. Garwood	5 W. Potomac St.	10500 Rockville Pike Rockville 20852
Brunswick Potomac Foundation	40-42 W. Potomac St.	X
Anthony J. Cincotta	30-32-34 W. Potomac St. & 24-28 W Potomac St.	26 W. Potomac St. Brunswick
Potomac Joint Venture	6-22 W. Potomac St.	121 N. Court St. Frederick, Md.
Melvin O. & Charlotte A. Powers	2-4 Potomac St.	P.O. Box 6 Jefferson 21755
Floyd Lowery	3-5 Maple Ave.	403 East E St. Brunswick
Kenneth E. & Jo Ann Lewis	8 S. Maryland Ave	X
James H. Caskey & Nancy C. Brown	14 Maryland Ave	Box 242 Lovettsville, Va.

<u>Name</u>	<u>Location</u>	<u>Address</u>
Map 4 continued		
B&O Railroad (Lot 58, 59)	Walnut St.	Baltimore, Md. 21201
B&O Railroad (Lot 72, 73)	Walnut St.	Baltimore Md. 21201
Marshall W. Snoots & Wife	9 S. Maple Ave.	X
James T. & Sally G. Keesling III	8 Petersville Rd.	Box 236 Round Hill, Va. 22141
C & P Telephone Co.	Petersville Rd.	Business Office Frederick Shopping Center Frederick, Md.
James F. & Jacklyn Richardson Jr.	9 East A St.	X
Doris J. Sheckells	2-4 East B St.	X
Shirley D. & Jane E. Grove	6-8 East B St.	X
Lester & Betty G. Deneen Jr. Lot #11	13 East A St.	X
Robert S & Garree R. Lancaster	17 East A St.	X
Elsie L. Mace & Guy R. Fellers	21 East A St.	X
Paul M. & Mary C. Wright	8-10 N. Maple Ave.	2 A St., Brunswick
E. Donald Darr	12 East A St.	X
Dorothy Conner	1-3-5 East. Potomac St	3 East Potomac St. Brunswick
People's Home Furnishers Inc.	7-9-11-13 Potomac St.	21-29 E. Potomac St. Brunswick
Ephraim Liquors	15 East Potomac St.	X
Dr. F. A. Edmonds	19 E. Potomac St.	Mrs. Myra G. Edmonds Rt. #1 Box A-23 Knoxville 21758
Irving H. Kolker etal (#1,2,4)	23 Potomac St 14 Petersville	21-29 E. Potomac St. Brunswick


<u>Name</u>	<u>Location</u>	<u>Address</u>
Map 4 continued		
Allen L. & Ernestine Phillips	19 Petersville Rd.	X
Mayor & Council of Brunswick (Lot #3)		Brunswick, Md.
Weil Bros. Inc.	119-127 Potomac St.	X
William Duncan (Lot #2)	29-31-33 Potomac St.	35 E. Potomac St. Brunswick
✓ Irving H. Kolker	2-4 Potomac St.	21-29 E. Potomac St. Brunswick
Margaret M. Eichelberger	S-S Potomac St.	C/O Margaret M. Rapp 4375 S. Mary Circle Lake Park, Fla. 33410
Arlington A. Ayres	8-14 S. Maple Ave.	223 E. Potomac St Brunswick
John H. & Annabelle Eyler	12 S. Maple Ave	914 Walnut St. Frederick, Md
Steadman Keenan Post #96	18 S. Maple Ave.	X
YMCA	E. Potomac St.	X
✓ Raymond & Louise M. Funk	118 N. 1st Ave.	X
✓ Floyd D. & Carole D. Harbart	114 N. 1st Ave.	X
✓ Albert H. Danner III	44 East B St.	403 Thomas Ave. Frederick, Md.
✓ Mrs. Gurney M. Wheeler	48-50 E. B St.	C/O R. H. Smith Rt. #1 Lovettsville, Va. 22080
James R. Gordon	110-12 N. 1st Ave.	112 N. 1st Ave. Brunswick
J. Ellsworth & Helen Carter	108 N. 1st Ave.	X
✓ Marvin E. Metzgar	103 E. A St.	X
Betty A. Swope	105 E. A St.	X
Raymond T. & Elsie Wigington Jr.	107 East A St.	X

<u>Name</u>	<u>Location</u>	<u>Address</u>
Map 4 continued		
Thomas C. Darner, etal	109 East A St.	C/O William A Darner Life Estate 711 Sunday's Ln. Frederick, Md. 21701
Edward J. & Carolyn D. Eury	111 East A St.	X
Paul F. & Catherine Weitzel	113 East A St.	X
Francis R Manuel et al	115 East A St.	X
Ivan R. Huffer	102, 106 A St.	X
✓ Floyd L. Smith 764/297	1st Ave. Block 3	529 West B St.
Ivan G. & Patsy L. Issette	108 East A St.	X
Kenneth N. & Virginia N. Beale	110 East a St.	X
✓ Irvin Kolker etal	101-105 E. Potomac St.	21-29 E. Potomac St.
Chester Riland	107-113 East Potomac St.	Port Norris Cumberland Co. Rt.#1, New Jersey 08349
Ernest & Shirley A. Stokes	115 East Potomac Street	X
Gene A. & Dorthea L. Oliver	117 East Potomac Street	X
Joseph F. Gordon	133-135 East Potomac St.	Rt. #1 Box 190 Knoxville 21758
Map 10		
✓ Kathryn H. & Harry L. Brown	121 W. B St.	X
Elwood L. Miller	119 W. B St.	X
Robert R. Jones	117 W. B St.	X
Herbert L. & Theda E. Deener	115 W. B St.	X
Luther H. & Irene M. Deener	113 W. B St.	X
Kevin E. & Ruth A. Brawner	111 W. B St.	X
Samuel & Mary V. Eddins	107 W. B St.	X
✓ Edward E. Payne	111 Petersville Rd.	Knoxville 21758

<u>Name</u>	<u>Location</u>	<u>Address</u>
Map 10 continued		
John W. & Diane L. Jacobs	22 W. C St	X
Paul E. & Marguerite E. Dixon	20 W. C St.	X
Edna V. Wenner	17 West B St.	X
Eugene & Thelma Capino	15 W. B St.	X
Mrs. Walter Dean	16 W. B St.	X
Clifford W. & Elsie Hoar	11 W. B St.	X
A. F. Ayres	14 W. C St.	X
Gerald E. & Peggy M. Green	10 W. C St.	X
Roy J. & Georgia M. Lipscomb	7 W. B st	39 Gibbons Rd. Point of Rocks 21777
Albert Anderson	8 W. C St	X
E. Lee Nuse	213 N. Maple Ave.	X
Ida V. Rice	211 N. Maple Ave.	X
The Moler Co.	209 N. Maple Ave.	Rt. #1 Box 497 Knoxville 21758
Anna F. Shewbridge	207 N. Maple Ave.	X
Carl E. & Lillian Whittington	205 N. Maple Ave.	X
Irving Kolker & Nathan Winters	5 East B St.	21-29 E. Potomac St.
Eugene M. & Doris E. Smith	9 East B St.	Rt. #1 Box 362 Jefferson
Billie F. & Joyce D. Carter	12 E. C St.	X
Shirley D. & Jane E. Groves	11 E. B St.	X
Hudson Properties, Inc.	14 East C St.	300 W. Patrick St. Frederick, Md.
Melvin H. & Alice R. Baker	13-15 E. B St.	Rt. #1 Box 78 Knoxville 21758
Betty Lou Merriman	16 E. C St.	X

<u>Name</u>	<u>Location</u>	<u>Address</u>
Map 10 continued		
Marshall Burger 466/534	109 W. B St.	X?
WIP	19 B St.	X?
Terry W. & Nancy Marie Darr	18 E. C St.	X
C. Burke & Estelle Coffman	17 E. B St.	X
Grover C. Stewart	21 E. B St.	Ester I Stewart X
✓ Ruth E. Fowler	20 E. C St.	X
Glenn I Cooper	22 E. C St.	X
Mary Dora McDonald Burling	23 E. B St.	C/O Oattie E. McDonald Miller
Meredith W. & Doris Wilson	27-29 E. B St.	500 N. Market St. Frederick, Maryland
Frank C. & Francis A Cover Jr.	31-33 E. B St.	31 East B St. Brunswick
Rose E. Barton & E. Copeland	39 E. B St.	X
William A. Mann	43 E. B St.	X
✓ Leroy H. & Ada Belle Stewart	47 E. B St.	X
Herbert E. Cooper Estate	209 2nd Ave.	X
Map 5		
✓ Mary L. Lewis	321 E. Potomac St.	BB-304 Waverly Dr. Frederick, Md.
Camrilco Inc.	201-203 E. Potomac St.	706 Edgewood Farm Rd. Frederick, Md.
Francis G. & Sioux R. Dallas	205 E. Potomac St.	X
Forrest G. Moler	209-211-213 E. Potomac St.	Rt. #1 Box 187B Knoxville
N. Gertrude Boyer	217-219 East Potomac St.	Rt. #1 Box 156 Knoxville
Arlington Ayres	221 E. Potomac St.	X
Arlington Ayres	223 E. Potomac St.	221 E. Potomac St. Brunswick

<u>Name</u>	<u>Location</u>	<u>Address</u>
Map 5 continued		
Nora L. Green	227 East Potomac St.	X?
David L. Wenner	229 E. Potomac St.	X
Douglas A. Winpigler	208 East A St.	X
Harry T. Kidwiler	212 East A St.	X
Genevieve V. Thomas	214 East A St.	X
J. Henry & Luella A. Rinker	220 East A St.	X
Robert & June Keller	224 East A St.	X
Alonza F. Roby & G. L. Merriman	9 N. 3rd Ave.	X
Lillian Lee Lambert	7 N. 3rd Ave.	X
Hugh & Kathleen V. Cage	201 East A St.	X
Oliver C. Myers	205 East A St.	X
Paul L. Saylor	209 A St.	X?
Melvin H. & Alice R. Baker	219 A St.	P.O. Box 133 Brunswick
Steven L. Garratt	301 E. Potomac St.	402-4th Ave. Brunswick
Theodore B. Statler Jr.	303 East Potomac St.	Box 115 Rt. #2 Knoxville
Wilbur E. & Lillian Stream	305 East Potomac St.	X
W. E Newton & Ella B. Frye	307 E. Potomac St.	Rt. #2 Lovettsville, Va. 22080
Elias H. & Mary C. Flynn	309 East Potomac St.	X
Thomas Y. & Doris Robertson	315 E. Potomac St.	X
Eugene R. Mackenzie	317-319 E. Potomac St.	319 E. Potomac St. Brunswick
Harry T. Fling	323-325 E. Potomac St.	323 E. Potomac St. Brunswick
Milton E. & Betty J. Boyce	302,304 A St.	302 A St., Brunswick



<u>Name</u>	<u>Location</u>	<u>Address</u>
Map 5 continued		
Frederick S. Moler	420 East A St.	X
T. Woodrow & Maxine F. Souder	422 East A St.	Rt. #1 Box 219-A Knoxville 21758
Norman A. & Emma A. Murray	401 East A St.	X
James E. & Linda Lou Sigler	407 East A St.	405 E. A St.
Sidney R. & Elizabeth Hickman Jr.	409 East A. St.	X
A. Edwin & Christine Sparks	413 East A St.	318 Petersville Rd Brunswick
William E. & Alcoma Marshall	417 E. A St.	X
William D & Anne M. Marshall	419 E. A St.	X
William L. & Nancy J Nichols	501 E. Potomac St.	X
E. William & E. Jane Hahne	503 E. Potomac St.	1833 Knoll Drive Oxen Hill 20021
Guy O. & Iva M. Barker	505 E. Potomac St.	X
Allen C. Willey	507 E. Potomac St.	X
Rober J. & Sharon E. Hawkins	509 E. Potomac St.	13035 Ingleside Dr. Beltsville, Md.
Thelma W. Smith	6 N. 5th Ave	X
Elsie L. Talbott	513 E. Potomac St.	X
Louis S. & Phyllis P. Yeager	515 E. Potomac St.	X
Katie D. Parker & Mary Green	517-519 E. Potomac St.	Rt. #2 Box 60 Boonsboro 21713
Donald G. Musgrove	521 E. Potomac St.	X
Gary F. Kramer	523 E. Potomac St.	X
James W. Frye	1 6th Ave.	X
Eugenia Wineholt	8 N. 5th Ave.	X

<u>Name</u>	<u>Location</u>	<u>Address</u>
Map 5 continued		
Donald E. & Robin L. Greenfield	10 N. 5th Ave.	X
Camella Bricker & T. Hammond Sr.	14-16 N. 5th Ave.	Rt. #4 Box 141 Frederick, Md.
Charles H. & Helen V. Cornelius	506 East A St.	X
Charles L. Harrison	510 East A St.	X?
Maxwell C. & Millie Baxter	East A St.	RFD 1, Box 35 Knoxville 21758
William G. & Margaret H. Strailman	501 East A St.	X
Richard L. & Grace McKnight Sr	505 East A St.	X
Jane L. & Mark Campbell	509 East A St.	X
Earl R. & Irene B. Harper	109 N. Sixth Ave.	X
Eppa M. & Doris Ahalt	105 N. Sixth Ave.	X
Violet H. Cannon	101 N. Sixth Ave.	X
Map 11		
George K. & Gloria M Swope George K. Swope	112 N. 2nd Ave. 3rd Ave.	X 112 N. 2nd Ave. Brunswick
Fannie S. Scott	202 3rd Ave.	C/O Fannie Herbert X
Robert E. & Ann G. Bechtol	107 3rd Ave.	X
Douglas E. & Darlene Morsberger	W/S N. 4th Ave.	113 n. 4th Ave. Brunswick
Douglas E. & Darlene Morsberger	113 N. 4th Ave.	X
James R. & Alma M. Oden	111 N. 4th Ave	X
George K. & Gladys Brengle	109 N. 4th Ave.	X
Robert L. & Lucille Foster	107 N. 4th Ave.	X
Ben F. Heffner	120 N. 4th Ave.	X

<u>Name</u>	<u>Location</u>	<u>Address</u>
Map 11 continued		
Violet & Irvin Cooper	118 N. 4th Ave.	X
Noel D. & Lorraine Williams	116&114 N. 4th Ave.	114 N. 4th Ave. Brunswick
Wilbur E. Cooper	108 N. 4th Ave.	X
A. Edwin & Christine B. Sparks	119 N. 5th Ave.	318 Petersville Rd. Brunswick
Joseph F. & Zettie Smith	117 N. 5th Ave.	117 5th Ave. P.O. Box 176 Brunswick
Lloyd Harper	115 N. 5th Ave.	X
William F. Cain & Wife	113 N. 5th Ave.	X
Laura R. Donovan	111 N. 5th Ave	X
James F. Lowe	109 N. 5th Ave.	X
John D. E. Barnett	106,108 N. 5th Ave.	14 S. Delaware Ave. Brunswick
Charles H. & Ruth M. Siglor	112 N. 5th Ave.	X
Lloyd B. & Thelma V. Spence	114 N. 5th Ave.	X
James R. & Anna Lee Thorton	116 N. 5th Ave.	X
Real Estate & Improvement Co.	W/S N. 6th Ave	C/O General Tax Commissioners 206 2 North Charles St. Baltimore, Md. 21201
Charles W. James	W/S N 6th Ave.	C/O Adam James Route #1 Knoxville 21758
Carleta C. & Betty L Conner	119 N. 6th Ave.	X
Carl R. & Irene Harper	109 N. 6th Ave.	X
David J. & Gladys Sparrow	113 N. 6th Ave.	X
Map 12		
Michael J. & Nancy J. Barrett	East Side 7th Ave.	8486 Devon Lane Walkersville 21793

<u>Name</u>	<u>Location</u>	<u>Address</u>
Map 12 continued		
Charles M. & Margaret Welsh	216 7th Ave.	X
Edward Thomas & Doris D. George	214 7th Ave	X
Bessie I.M. & George Harwood	210 7th Ave.	X
Ellsworth E. & Florence Beachley	206 7th Ave.	X
Jerry J. Esbaugh & Wife	202 7th Ave.	X
Robert C. & Carol J. Turner Jr.	710 Park Ave.	X
✓ Frances B. & Marsha A New	712 Park Ave.	110 A. St. Brunswick, Md.
Savannah L. Jackson	714 Park Ave.	X
Charles E. & Brenda S. Davis	716 Park Ave.	X
Terry C. & Susan C Lucas	718 Park Ave.	X
Paul J. Moler	722 Park Ave.	X
Lee E. & Vivian V. Lynn	724 Park Ave.	X
Kathleen H. Bohrer	726 Park Ave.	X
Charles E. & Clara J. Morgan	730 Park Ave.	X
Roy W. Sheckells	732 Park Ave.	X
Patsy A. Hawes	736 Park Ave.	X
John R. Hollar & Wife	707 East B St.	X
Robert E. & Beulah V. Derflinger	711 East B St.	726 East D St. Brunswick, Md
Richard D. & Sandra R. Hardy	713 East B St.	X
Homer E. Selby	715 East B St.	X
Densel T. & Gloria R. Kidwiler	805 E. B St.	G. Kidwiler X
Marion F. & Louise Garrott	807 E. B St.	X
✓ Merle E. Anderson	811 E. B St.	X
✓ Jerry J. & Bonnie Eshbaugh III	814 E. B St.	X

<u>Name</u>	<u>Location</u>	<u>Address</u>
Map 12 continued		
Glenn M. & Juanita Good Sr.	129,127 9th Ave.	129 9th Ave.
Glenn & Nina Wigfield	123 9th Ave.	X
James W. Hoopengardner	119 9th Ave.	X
George R. & Eva G. Albert	115 N. 9th Ave	X
Arthur B. & Audrey Williams	111 N. 9th Ave.	X
Donald A. & Evelyn F. Wilson	102,104, & 107 N. 9th Ave.	16 9th Ave. Brunswick
Frank P. & Gloria Souza	101-103 N. 9th Ave.	X
Map 7		
Donald A. Wilson	16 9th Ave.	X
Charles N. & Jeannetta Weddle	12 9th Ave.	X
Joseph W. & Mary Margaret Cook	8 9th Ave.	X
Craig J. & Marcia L. Crowl	908 E. B St.	X
Edward A. & Deborah L. Daugherty	912 E. B St.	X
James W. & Beverly Haller	916 E. B St.	511 9th Ave. Brunswick, Md
Paul K. Miller etal	21 N. 10th Ave.	C/O Franklin P. Miller
Howard W. Crowl	901 E. A St.	X
Douglas E. Morsberger & Wife	905 East A St.	113 4th Ave Brunswick
David M. & Judy L Taulton	909-913 E. A St.	909 East A St. Brunswick
Walter Crowl Jr. etal	915 E. A St.	15 10th Ave. Brunswick
Paul G. Harrison	19 10th Ave.	X
Robert C. & Julie M Switzer III	17 10th Ave.	X
Walter Crowl Jr, etal	15 10th Ave.	X
Edward C. & Sharon L. Lerch	834 E. A St.	C/O Edward C. Lerch Sr. Rt. #2 Box 9 Knoxville 21750

<u>Name</u>	<u>Location</u>	<u>Address</u>
Map 7 continued		
Harold E. Thompson	832 East A St.	X
Virgie A.K. Rickard	904 E. A St.	X
Wilbur L. Bechtol & Wife	906 E. A St.	X
Orbie S. & Theresa Sheppard	910 E. A St.	X
Dawson C. Miller & Mattie L. Mayhew	926 E. A St.	X
Wilbur E. Cooper	928 E. A St.	108 4th Ave. Brunswick, Md.
Gary Wilson & Francis M. Free	11,9 10th Ave.	9 10th Ave. Brunswick
Clarence Pierce	7 10th Ave.	X
Paul A. & Betty J. Fowler	5 10th Ave.	X
Bernard C. & Annie Edna Gross	1 10th Ave.	1316 Petersville Rd. Brunswick
Stanley G. & Nellie Crone	851 E. Potomac St.	X
Map 6		
George W. Hollar	124 E. 7th Ave.	X
Charles F. Selby	120,122 E. 7th Ave.	122 7th Ave. Brunswick
John C. & Carmen G. Gooch	108 E. 7th Ave.	X
Melvin L. Weddle	104 E. 7th Ave.	X
Mrs. John Riley	102 E. 7th Ave.	Mrs. Ruth Riley X
Mason Lee Lewis	12, 14 E. 7th Ave.	12 7th Ave. Brunswick
Charles R. Arvin	8 E. 7th Ave.	X
Genevieve E. Moler	701 E. Potomac St.	X
G. Joseph Goetz	705-707 E. Potomac St.	P.O. Box 323 Kensington, Md. 20795
Orion J. Virts & Wife	709 E. Potomac St.	X

<u>Name</u>	<u>Location</u>	<u>Address</u>
Map 6 continued		
Ralph E. Gum	715 East Potomac St.	X
Douglas W. & Sylvia J. Mann	717 East Potomac St.	Rt. #1 Box 1-B Purcellville, Va. 22132
George T. & Leola A. Danner	719 E. Potomac St.	X
Andrew J. & Yvonne L. Conrad	721 E. Potomac St.	X
Lester L. & Fannie M. Lloyd	723 E. Potomac St.	X
Mayor: Council of Brunswick	E. Potomac St.	Brunswick, Md.
Willis E. & Lucille Gilbert Sr.	801 E. Potomac St.	X
Margaret I. Moss & Ralph E. Chaney	803 E. Potomac St.	X
Richard C. & Ruth B. Truitt	805 E. Potomac St.	X
Ralph E. Chaney	807-809 E. Potomac St.	210 9th Ave. Brunswick
Elmer L. & Beatrice L. Lewis	811 E. Potomac St.	Rt. #1 Box 161 Knoxville 21758
Flora McKinney	813 E. Potomac St.	X
Stanley L. White	817 E. Potomac St.	X
Norman F. & Jane R. Anders	819 E. Potomac St.	X
Thomas E. & Betty J. Lowe	823 E. Potomac St.	X
Thelma L. Brubaker Wolfe & Grover M. Wolfe	710 E. A St. 714 E. A St.	X 710 E. A St. Brunswick
Clarence Michael	E. A St.	X?
Donald E. Jenkins	816 E. A St.	X
William T. & Susan S. Care	822 E. A St.	X
Theodore C. Forrest & Wife	828 E. A St.	X
William G. & Edna R. Care	709 E. A St.	X
Robert F. & Shirley Ward	713 E. A St.	X

<u>Name</u>	<u>Location</u>	<u>Address</u>
Map 6 continued		
Paul D. & Hazel F. Stroupe	813,815 E. A St.	815 E. A St. Brunswick
George A. & Catharine Castle	819 E. A St.	X
Robert M. & Shirley A. Ross	823 E. A St.	X
Betty & Frank Strakonsky	827 E. A St.	X
Warren E. & Jane W. Frocke	829 E. A St.	X
Mrs. Addie Harner	5 9th Ave.	X
Andrew W. & Eleanor Albert	708 E. B St.	X
Edna P. Hoar & Husband	712 E. B St.	X
Stewart F. Weidman	714 E. B St.	X
Richard L. & Janet M. Stocks	802 E. B St.	X
Garel L. & Beverly A. Hauver	806 E. B St.	Rt #1 Box 294-E Knoxville 21758
Ruth M. Kidwiler	810 E. B St.	X
Jerry J. & Bonnie Eshbaugh	814 E. B St.	X
Mason L. & Katherine Lewis	824 E. B St.	12 7th Ave. Brunswick
Theresa V. Johnson	15 W. 9th Ave.	X
Raymond W. & Joyce L. Mohler	13 W. 9th Ave.	X
Mildred L. Ely	9 W. 9th Ave.	X

X=Address same as location

<u>Name</u>	<u>Location</u>	<u>Address</u>
Church of God Paul Willis, Trustee	122 W. Potomac St.	X
First Methodist Church	S. Maryland Ave.	X
Trustee of the Church of God	8 S. Virginia Ave.	X?
Trust of First Baptist Church	7,5 East A St.	X
Trust of First Baptist Church	S/S Petersville Rd.	3 A Street Brunswick, Md.
Bethany Lutheran Church		27 E. A St. Brunswick
Bethany Lutheran Church Parsonage		111 N. 1st Ave. Brunswick
The Vestry of Grace Church, Brunswick	114, 112 E. A St.	X
Vestry of St. Mark's Grace Episcopal Church	East A St.	X
First Baptist Church	201 N. Maple Ave.	X
Assembly of God Tabernacle		309 West B St. Brunswick
First Methodist Church Parsonage		25 East A St. Brunswick, Md.
First Church of God of Brunswick		503 Brunswick St. Brunswick, Md.
St. Francis Catholic Church		115 N. 1st Ave. Brunswick
St. Francis Catholic Church School		12 East B St. Brunswick
St. Francis Catholic Rectory		113 N. 1st Ave. Brunswick
St. Francis Catholic Church Caretaker House		10 E. B St. Brunswick
U.S.A. National Park Service C&O Canal National Historic Park Station		P.O. Box A College Estates Frederick, Md. 21701

*X=Address same as location

Map 2

(X=Same)


<u>Name</u>	<u>Location</u>	<u>Address</u>
Harry Lee Day	701 W. Potomac St 21716	✓ 4100-32nd St. Mt. Rainier, Md. 20822
Kenneth I & Harriet L Deener	703 W. Potomac St.	X
City of Brunswick	703 W. Potomac St.	✓ Mayor & Council of Brunswick
Potomac Edison Co	W. Potomac St.	✓ Rt. #3 Box 20 Hagerstown, Md. 21740
Kenneth W. Gaither	Central Avenue	X
Paul W. Koogle	Brunswick St.	X
William B & Helen M. Winn	Brunswick St.	X
Clyde R. & Joan E. Orndorff	615 Brunswick St.	✓ X
James Matthew Donaldson Lot #38 7031546	613 Brunswick St.	? ✓
Irvin F. & Roma A. Hebb	607 Brunswick St.	✓ X
William L. Haller	605 Brunswick St.	✓ X
Transferred to: Joseph H. Schrader	601-603 Brunswick St.	601 Brunswick St.
Samuel R. & Vivian Hughes Jr.	706 Brunswick St.	✓ X
Karl A. & Georgie Hoffmaster	704 Brunswick St.	✓ X
Norma June Benjamin	702 Brunswick St.	X
Robert L. & Hazel E. McCoy	622 W. Brunswick St.	X
Chester O. Feaster	620 W. Brunswick St.	X
Robert L. Smallwood	616 W. Brunswick St.	X
Paul L. & Virginia Tritapoe	614 W. Brunswick St.	X

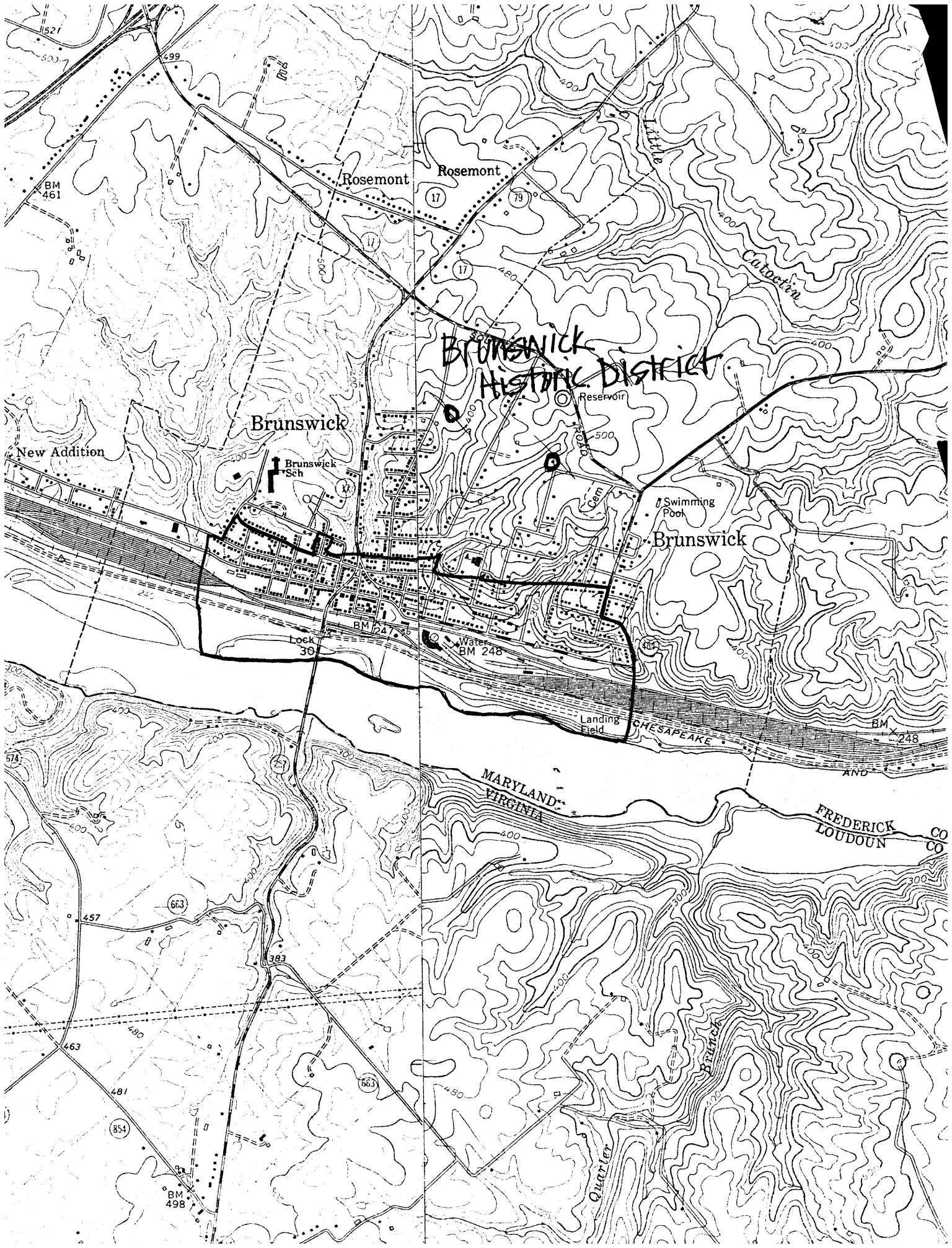
Charles R. &

<u>Names</u>	<u>Location</u>	<u>Address</u>
Map 3 - continued		
Michael R. & Beverly D. Trice	514 W. B Street	518 W. B St., Brunswick
Landa M. Porter	510 W. B St.	X
Alfred W. & Doris B. Hoar	508 W. B St.	X
Paul W. & Cathy O. Shaffer	111 Georgia Ave.	412 West B St. Brunswick
Charles E. & Virginia Capino	537 Brunswick St.	301 W. Potomac St. Brunswick
James B. & Anna L. Myers	535 Brunswick St.	X
George W. Thomas	529 Brunswick St.	X
Henry N. Bohrer & Wife	527 Brunswick St.	X
Leslie H. Grimm	525 Brunswick St.	X
Charles R. & Blanche D. Martin	523 Brunswick St.	X
John H. Moore	519 Brunswick St.	X
George & Doris B. Bennett	517 Brunswick St.	X
Carol R. Dixon & Sherwin R. De Santis	515 Brunswick St.	X
Pauline Taylor	511 Brunswick St.	X
Richard L. & Patricia A. Heffner	501 Brunswick St.	X
Lawrence & Francis Harmon	105 N. Georgia Ave	X
Earl M. & Edna V. Gordon	416 W. B St.	X
Paul W. & Cathy O. Shaffer	412 W. B St.	X
Thomas J. & Deborah Rio	111 N. Dayton Ave.	X
Howard Kaetzel	Georgia Ave.	415 Brunswick St., Brunswick
William A. & Mary E. Kronk	417 Brunswick St.	X

<u>Name</u>	<u>Location</u>	<u>Address</u>
Map 5 continued		
Hugh Cage .	201 E. A St.	X
Brunswick Moose Maryland Lodge #1582	403-405 E. Potomac St. 405-407 E. Potomac St.	Loyal Order of Moose 401-403 E. Potomac St. Brunswick
Howard L. & June E. Wiles	320 E. A St.	X
Guy B. Stocks	305 E. A St.	X
Jay W. Main Jr.	307 E. A St.	309 E. A St. Brunswick
Jay W. Main Jr.	309 East A St.	X
✓ Roy A. & Cynthia Cannon Jr.	311 East A St.	X
· Clyde & Rosa Lee Spurlock	315 E. A St.	X
Albert K. & Mary M. Brown	319 E. A St.	X
Hayward J. Longerbeam	321 E. A St.	11 W. F St. Brunswick, Md.
Lawrence Proudfoot	409 E. Po	1 West E St Brunswick
✓ Mark A. & Rhonda S. New	411-413 E. Potomac St.	413 E. Potomac St. Brunswick
Harry E. Nokes	415-417 E. Potomac St.	708 Summit Ave. Hagerstown, Md. 21740
John & Page E. Dinterman Jr.	419 E. Potomac St.	X
✓ Lawrence & Anna J. Nelson	421 E. Potomac St.	X
John J. & Marsha J. Gardner	425 E. Potomac St.	X
Dale R. & Peggy L. French	427 E. Potomac St.	X
Michael A. Shanahan	401 E. A St.	X
✓ Irving Kolker, etal	E. A St.	21-29 E. Potomac St. Brunswick
Samuel N. & Evelyn L. Himes	416 E. A St.	X

<u>Name</u>	<u>Location</u>	<u>Address</u>
Map 3 - continued		
C. Howard Kaetzel	415 Brunswick St.	X
C. Howard Kaetzel	413 Brunswick St.	415 Brunswick St., Brunswick
James B. Myers Jr.	409 Brunswick St.	X
John A. & Edith Callary	407 Brunswick St.	X
William L. & Nellie Lloyd	403 Brunswick St.	X
George W. & Nellie Strickler	107 Dayton Ave.	X
Gilmore M. Will 6321437	B St. & Dayton Ave.	X
Robert E. Dawson	311 Brunswick St.	X
Robert L. & Pearl A. Phillips	307 Brunswick St.	X
Paul E. & Phyllis L. Moore	305 Brunswick St.	X
James B. Donovan	303 Brunswick St.	X
Brunswick Lodge #11		
Joseph F. & Eileen E. Lavezza	Brunswick St.	4310 Walther Blvd Baltimore, Md. 21214
→ Brunswick Volunteer Fire Co.	W. Potomac St.	X
Elmer C. & Doris L. Baker	227 W. Potomac St.	X
✓ Brunswick Volunteer Fire Co.	227 W. Potomac St	X
Jan S. & John R. Paper	212 W. B St.	X
Grover A. & Norma J. Frye	29 N. Virginia Ave.	X
Dorothy M. Taylor	23-25 N. Virginia Ave.	23 N. Virginia Ave.
Harvey R. Baker	19-21 N. Virginia Ave.	19 N. Virginia Ave.
Margaret L. Hatcher	15-17 N. Virginia Ave.	17 N. Virginia Ave.
Edward L. & Mary Albert	13 N. Virginia St	X





Rosemont

Rosemont

**Brunswick
Historical District**

Brunswick

New Addition

Brunswick Sch.

Reservoir

Swimming Pool

Brunswick

Lock 30

Water

Landing Field

CHESAPEAKE

MARYLAND
VIRGINIA

FREDERICK
LOUDOUN

BM 461

499

17

79

17

17

480

400

400

500

BM 247

BM 248

BM 248

663

457

383

463

481

854

BM 498

663

450

Quarry

BELT

300