



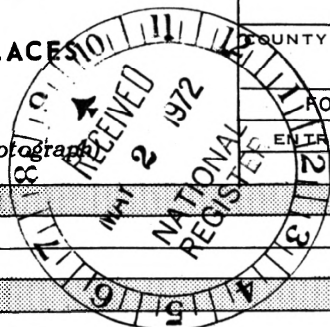
UNITED STATES DEPARTMENT OF THE INTERIOR
NATIONAL PARK SERVICE

NATIONAL REGISTER OF HISTORIC PLACES

PROPERTY PHOTOGRAPH FORM

(Type all entries - attach to or enclose with photograph)

STATE Nevada	
COUNTY Nye	
FOR NPS USE ONLY	
ENTRY NUMBER	DATE
	JUN 13 1972



SEE INSTRUCTIONS

1. NAME

COMMON:	Belmont
AND/OR HISTORIC:	Belmont

2. LOCATION

STREET AND NUMBER: 46 miles N.E. of Tonopah via U.S. Highway 6, State 8A & 82			
CITY OR TOWN: Belmont (unincorporated)			
STATE: Nevada	CODE 32	COUNTY: Nye	CODE 023

3. PHOTO REFERENCE

PHOTO CREDIT: Wilbur E. Wieprecht
DATE OF PHOTO: April, 1972
NEGATIVE FILED AT: Nevada State Park System, Room 221, Nye Building, Carson City.

4. IDENTIFICATION

DESCRIBE VIEW, DIRECTION, ETC.
View westerly towards the business section; Courthouse (1867-1905) center right.




UNITED STATES DEPARTMENT OF THE INTERIOR
NATIONAL PARK SERVICE

NATIONAL REGISTER OF HISTORIC PLACES

PROPERTY PHOTOGRAPH FORM

(Type all entries - attach to or enclose with photograph)



STATE Nevada	
COUNTY Nye	
FOR NPS USE ONLY	
ENTRY NUMBER	DATE
16	JUN 13 1972

SEE INSTRUCTIONS

1. NAME

COMMON:	Belmont
AND/OR HISTORIC:	Belmont

2. LOCATION

STREET AND NUMBER: 46 miles N.E. of Tonopah via U.S. Highway 6, State 8A & 82			
CITY OR TOWN: Belmont			
STATE:	CODE	COUNTY:	CODE
Nevada	32	Nye	023

3. PHOTO REFERENCE

PHOTO CREDIT:	Wilbur E. Wieprecht
DATE OF PHOTO:	April, 1972
NEGATIVE FILED AT:	Nevada State Park System, 221 Nye Bldg. Carson City, Nevada

4. IDENTIFICATION

DESCRIBE VIEW, DIRECTION, ETC.

View easterly up Main Street (State Route 82) looking into the heart of the old business area. The Cosmopolitan Saloon (2 story frame) is upper right. Stone structure, upper left, is inhabited.





MONITOR - BELMONT
MILL


UNITED STATES DEPARTMENT OF THE INTERIOR
NATIONAL PARK SERVICE

NATIONAL REGISTER OF HISTORIC PLACES

PROPERTY PHOTOGRAPH FORM

(Type all entries - attach to or enclose with photographs)

STATE Nevada	
COUNTY Nye	
FOR NPS USE ONLY	
ENTRY NUMBER	DATE
2	JUN 13 1972



SEE INSTRUCTIONS

1. NAME			
COMMON:	Belmont		
AND/OR HISTORIC:	Belmont		
2. LOCATION			
STREET AND NUMBER: 46 miles N.E. of Tonopah via U.S. Highway 6, State 8A & 82			
CITY OR TOWN: Belmont			
STATE:	CODE	COUNTY:	CODE
Nevada	32	Nye	023
3. PHOTO REFERENCE			
PHOTO CREDIT:	Donald L. McCaughey		
DATE OF PHOTO:	1966		
NEGATIVE FILED AT: Nevada State Park System, Rm. 221, Nye Bldg. Carson City			
4. IDENTIFICATION			
DESCRIBE VIEW, DIRECTION, ETC. Site of the Monitor Belmont Mill. Deterioration has been negligible (as viewed April, 1972). The view is to the West. This mill is approximately one mile south of Belmont and at the Northern limit of Ralston Valley.			




UNITED STATES DEPARTMENT OF THE INTERIOR
NATIONAL PARK SERVICE

NATIONAL REGISTER OF HISTORIC PLACES
PROPERTY PHOTOGRAPH FORM

(Type all entries - attach to or enclose with photograph)

STATE	
Nevada	
COUNTY	
Nye	
FOR NPS USE ONLY	
ENTRY NUMBER	DATE
JUN 13 1972	



SEE INSTRUCTIONS

1. NAME

COMMON: Belmont
AND/OR HISTORIC: Belmont

2. LOCATION

STREET AND NUMBER:
46 miles n.e. of Tonopah via U.S. Highway 6, State 8A & 82

CITY OR TOWN:
Tonopah Area

STATE: Nevada	CODE 32	COUNTY: Nye	CODE 023
------------------	------------	----------------	-------------

3. PHOTO REFERENCE

PHOTO CREDIT: Donald L. McCaughey
DATE OF PHOTO: 1966
NEGATIVE FILED AT: University of Nevada, Desert Research Institute, Stead Facility
Reno, Nevada

4. IDENTIFICATION

DESCRIBE VIEW, DIRECTION, ETC.

View easterly up the main street (State Route 82) and the heart of the old business area. Cosmopolitan Saloon in the upper right. Structure at upper left inhabited.



UNITED STATES DEPARTMENT OF THE INTERIOR
NATIONAL PARK SERVICE

NATIONAL REGISTER OF HISTORIC PLACES
PROPERTY PHOTOGRAPH FORM

(Type all entries - attach to or enclose with photograph)

STATE Nevada	
COUNTY Nye	
FOR NPS USE ONLY	
ENTRY NUMBER JUN 13 1972	DATE

1. NAME


COMMON: Belmont
AND/OR HISTORIC: Belmont

2. LOCATION

STREET AND NUMBER:
46 miles n.e. of Tonopah via U.S. Highway 6, State 8A & 82

CITY OR TOWN:
Tonopah District

STATE: Nevada	CODE 32	COUNTY: Nye	CODE 023
------------------	------------	----------------	-------------



3. PHOTO REFERENCE

PHOTO CREDIT: Donald L. McCaughey
DATE OF PHOTO: 1966
NEGATIVE FILED AT: University of Nevada, Desert Research Institute, Stead Facility, Reno, Nevada

4. IDENTIFICATION

DESCRIBE VIEW, DIRECTION, ETC.
Business buildings along the north side of the main street.

SEE INSTRUCTIONS



UNITED STATES DEPARTMENT OF THE INTERIOR
NATIONAL PARK SERVICE

NATIONAL REGISTER OF HISTORIC PLACES
PROPERTY PHOTOGRAPH FORM

(Type all entries - attach to or enclose with photograph)

STATE	
Nevada	
COUNTY	
Nye	
FOR NPS USE ONLY	
ENTRY NUMBER	DATE
JUN 13 1972	


SEE INSTRUCTIONS

1. NAME

COMMON:	Belmont
AND/OR HISTORIC:	Belmont

2. LOCATION

STREET AND NUMBER:			
46 miles N.E. of Tonopah via U.S. Highway 6, State 8A & 82			
CITY OR TOWN:			
Tonopah District			
STATE:	CODE	COUNTY:	CODE
Nevada	32	Nye	023



3. PHOTO REFERENCE

PHOTO CREDIT:	Donald L. McCaughey
DATE OF PHOTO:	1966
NEGATIVE FILED AT:	University of Nevada, Desert Research Institute, Stead Facility, Reno, Nevada

4. IDENTIFICATION

DESCRIBE VIEW, DIRECTION, ETC.
Old Cosmopolitan Saloon - north face; west side.




UNITED STATES DEPARTMENT OF THE INTERIOR
NATIONAL PARK SERVICE

NATIONAL REGISTER OF HISTORIC PLACES

PROPERTY PHOTOGRAPH FORM

(Type all entries - attach to or enclose with photograph)

STATE Nevada	
COUNTY Nye	
FOR NPS USE ONLY	
ENTRY NUMBER JUN 13 1972	DATE



SEE INSTRUCTIONS

1. NAME			
COMMON:	Belmont		
AND/OR HISTORIC:	Belmont		
2. LOCATION			
STREET AND NUMBER: 46 miles N.E. of Tonopah via U.S. Highway 6, State 8A & 82			
CITY OR TOWN: Belmont			
STATE: Nevada	CODE 32	COUNTY: Nye	CODE 023
3. PHOTO REFERENCE			
PHOTO CREDIT:	Donald L. McCaughey		
DATE OF PHOTO:	1966		
NEGATIVE FILED AT: Nevada State Park System, Room 221, Nye Building, Carson City			
4. IDENTIFICATION			
DESCRIBE VIEW, DIRECTION, ETC. Belmont Courthouse - served Nye County between 1867-1905. This is the southeast exposure.			



CEVILAN KILI


UNITED STATES DEPARTMENT OF THE INTERIOR
NATIONAL PARK SERVICE

NATIONAL REGISTER OF HISTORIC PLACES

PROPERTY PHOTOGRAPH FORM

(Type all entries - attach to or enclose with photograph)

STATE	
Nevada	
COUNTY	
Nye	
FOR NPS USE ONLY	
ENTRY NUMBER	DATE
	JUN 13 1972



SEE INSTRUCTIONS

1. NAME			
COMMON:	Belmont		
AND/OR HISTORIC:	Belmont		
2. LOCATION			
STREET AND NUMBER:			
46 miles N.E. of Tonopah via U.S. Highway 6, State 8A & 82			
CITY OR TOWN:			
Belmont			
STATE:	CODE	COUNTY:	CODE
Nevada	32	Nye	023
3. PHOTO REFERENCE			
PHOTO CREDIT:	Wilbur E. Wieprecht		
DATE OF PHOTO:	April, 1972		
NEGATIVE FILED AT:			
Nevada State Park System, Rm. 221, Nye Bldg., Carson City			
4. IDENTIFICATION			
DESCRIBE VIEW, DIRECTION, ETC.			
The view is to the N.W. of the foundation and stack of the Combination Mill. The stack has been used as a target for military aircraft.			




UNITED STATES DEPARTMENT OF THE INTERIOR
NATIONAL PARK SERVICE

NATIONAL REGISTER OF HISTORIC PLACES

PROPERTY PHOTOGRAPH FORM

(Type all entries - attach to or enclose with photograph)

STATE	Nevada	
COUNTY	Nye	
FOR NPS USE ONLY		
ENTRY NUMBER	DATE	
15	JUN 13	1972



SEE INSTRUCTIONS

1. NAME

COMMON: Belmont
AND/OR HISTORIC: Belmont

2. LOCATION

STREET AND NUMBER:

46 miles N.E. of Tonopah via U.S. Highway 6, State 8A & 82

CITY OR TOWN:

Belmont

STATE:

Nevada

CODE

32

COUNTY:

Nye

CODE

023

3. PHOTO REFERENCE

PHOTO CREDIT: Wilbur E. Wieprecht

DATE OF PHOTO: April, 1972

NEGATIVE FILED AT:

Nevada State Park System, Rm. 221, Nye Bldg., Carson City

4. IDENTIFICATION

DESCRIBE VIEW, DIRECTION, ETC.

Southwest exposure at the Rose Walters home, her garage and three abandoned residences beyond. The variety of styles and construction materials is of interest.

3




UNITED STATES DEPARTMENT OF THE INTERIOR
NATIONAL PARK SERVICE

NATIONAL REGISTER OF HISTORIC PLACES
PROPERTY PHOTOGRAPH FORM

(Type all entries - attach to or enclose with photographs)

STATE	Nevada	
COUNTY	Nye	
FOR NPS USE ONLY		
ENTRY NUMBER	DATE	
	JUN 13	1972



SEE INSTRUCTIONS

1. NAME

COMMON: Belmont
AND/OR HISTORIC: Belmont

2. LOCATION

STREET AND NUMBER:
46 miles N.E. of Tonopah via U.S. Highway 6, State 8A & 82
CITY OR TOWN:
Belmont
STATE: Nevada CODE 32 COUNTY: Nye CODE 023

3. PHOTO REFERENCE

PHOTO CREDIT: Wilbur E. Wieprecht
DATE OF PHOTO: April, 1972
NEGATIVE FILED AT:
Nevada State Park System, Rm. 221, Nye Building, Carson City

4. IDENTIFICATION

DESCRIBE VIEW, DIRECTION, ETC.
The view is northeast from the south side of Oliver ~~Court~~ Street. Shows rear of Cosmopolitan Saloon and other abandoned structures of stone, frame and adobe construction.




NPS Number June 13, 1972
 Title: Belmont

(10)

UNITED STATES DEPARTMENT OF THE INTERIOR
 NATIONAL PARK SERVICE

NATIONAL REGISTER OF HISTORIC PLACES
PROPERTY PHOTOGRAPH FORM

(Type all entries - attach to or enclose with photograph)



STATE Nevada	
COUNTY Nye	
FOR NPS USE ONLY	
ENTRY NUMBER	DATE
	JUN 13 1972

SEE INSTRUCTIONS

1. NAME			
COMMON:		Belmont	
AND/OR HISTORIC:		Belmont	
2. LOCATION			
STREET AND NUMBER:			
46 miles N.F. of Tonopah via U.S. Highway 6, State 8A & 82			
CITY OR TOWN:			
Belmont			
STATE:	CODE	COUNTY:	CODE
Nevada	32	Nye	023
3. PHOTO REFERENCE			
PHOTO CREDIT:		Wilbur E. Wieprecht	
DATE OF PHOTO:		April, 1972	
NEGATIVE FILED AT:		Nevada State Park System, Rm. 221, Nye Building, Carson City	
4. IDENTIFICATION			
DESCRIBE VIEW, DIRECTION, ETC.			
Ruins of the Highbridge Mill, the Southwest exposure. The mill is located on the eastern flank of the Toquima Range & the view looks out on Monitor Valley & the Monitor Range beyond.			

Jacket 533-183 Illus. No. A182
 Width 24 picm Depth 4 picm Focus 89 %
 Sq. Ht Line Comb. Sil'te Broad

PROPERTY OF THE NATIONAL REGISTER

(7)