

1079

United States Department of the Interior  
National Park Service

RECEIVED

SEP 14 1993

NATIONAL  
REGISTER

NATIONAL REGISTER OF HISTORIC PLACES  
REGISTRATION FORM

1. Name of Property

historic name: Camp Clearfork Historic District

other name/site number: GA 0084-GA0097

2. Location

street & number: South off U.S. Route 270

not for publication: N/A

city/town: Crystal Springs

vicinity: X

state: AR county: Arkansas GARLAND code: AR 051 zip code: 71938

3. Classification

Ownership of Property: Public-Federal

Category of Property: District

Number of Resources within Property:

Contributing	Noncontributing
<u>10</u>	<u>3</u> buildings
<u>1</u>	<u>      </u> sites
<u>1</u>	<u>      </u> structures
<u>      </u>	<u>      </u> objects
<u>12</u>	<u>3</u> Total

Number of contributing resources previously listed in the National Register: N/A

Name of related multiple property listing: Facilities Constructed by the CCC in Arkansas, 1933-42

=====

#### 4. State/Federal Agency Certification

=====

As the designated authority under the National Historic Preservation Act of 1986, as amended, I hereby certify that this ✓ nomination        request for determination of eligibility meets the documentation standards for registering properties in the National Register of Historic Places and meets the procedural and professional requirements set forth in 36 CFR Part 60. In my opinion, the property ✓ meets        does not meet the National Register Criteria.        See continuation sheet.

Wm D. DeBlasio 9/3/93  
Signature of certifying official Date  
Federal Preservation Officer Forest Service  
State or Federal agency and bureau

In my opinion, the property X meets        does not meet the National Register criteria.        See continuation sheet.

Cathryn H. Byrd 10-9-91  
Signature of commenting or other official Date  
Arkansas Historic Preservation Program  
State or Federal agency and bureau

=====

#### 5. National Park Service Certification

=====

I, hereby certify that this property is:

✓ entered in the National Register Patty S. Chrisman 10/21/93  
       See continuation sheet.  
       determined eligible for the         
       National Register         
       See continuation sheet.  
       determined not eligible for the         
       National Register         
       removed from the National Register         
       other (explain):       

Patty S. Chrisman 10/21/93  
Signature of Keeper Date  
of Action

=====

#### 6. Function or Use

=====

Historic: Recreation and Culture Sub: Outdoor Recreation  
               
Current : Recreation and Culture Sub: Outdoor Recreation

=====

## 7. Description

=====

Architectural Classification:

Other: WPA Rustic Architecture

\_\_\_\_\_

\_\_\_\_\_

Other Description: \_\_\_\_\_

Materials: foundation Stone roof Asphalt  
walls Wood other \_\_\_\_\_

\_\_\_\_\_

Describe present and historic physical appearance. X See continuation sheet.

=====

## 8. Statement of Significance

=====

Certifying official has considered the significance of this property in relation to other properties: locally.

Applicable National Register Criteria: A, C

Criteria Considerations (Exceptions) : \_\_\_\_\_

Areas of Significance: Social History  
Entertainment/Recreation  
Architecture  
\_\_\_\_\_  
\_\_\_\_\_  
\_\_\_\_\_

Period(s) of Significance: c.1935 \_\_\_\_\_

Significant Dates : N/A \_\_\_\_\_

Significant Person(s): N/A \_\_\_\_\_  
\_\_\_\_\_

Cultural Affiliation: N/A \_\_\_\_\_

Architect/Builder: Civilian Conservation Corps  
\_\_\_\_\_  
\_\_\_\_\_

State significance of property, and justify criteria, criteria considerations, and areas and periods of significance noted above.  
X See continuation sheet.

United States Department of the Interior  
National Park Service

# National Register of Historic Places Continuation Sheet

Section number 7 Page 1

---

## Description:

The Camp Clearfork Campground is located on U.S. Hwy. 270 in Garland County. There are a total of fourteen structures and one site within the camp complex boundaries. The structures are divided into six different types: the contributing structures include a dam, four cabins, Desoto Hall, two staff cabins, a caretakers house, and two restroom buildings, with the associated lake constituting the contributing site. The non-contributing buildings include two cabins and the recreation hall.

## Contributing Structures and Site

### *Dam* (#1)

The Camp Clearfork Dam is an impressive fieldstone structure with large sloping walls and side spillways. Water runs over the dam from seven water chutes and down the sloped wall into the creek which runs past the camp.

### *Cabins* (#5, 6, 9, 10)

These cabins are built on rock columns, elevated off the ground several feet. The buildings are rectangular with gabled roofs with front screened porches and a rear "T". The structures have screened windows covered with wood covers. The structures are covered with board-and-batten siding.

### *Desoto Hall* (#14)

This rather large structure has a low pitch gabled roof covered with composition shingles. This irregularly-shaped structure is covered with board-and-batten siding and has two large chimneys on each end. The structure has multiple windows on all sides.

### *Staff Buildings* (#2, 12)

Staff Building No. 1 is a rectangular structure with a hipped gable roof. The structure is covered with board-and-batten siding and is set on stone columns. The building has a front porch on the right side of the front of the structure supported by stone columns. The structures has multiple sets of six-over-six windows on all sides.



United States Department of the Interior  
National Park Service

**National Register of Historic Places  
Continuation Sheet**

Section number 7 Page 2

---

Staff Building No. 2 is a rectangular structure set on stone columns and covered with a long gabled roof. The structure is covered with board-and-batten siding and has multiple sets of one-over-one windows. The rear of the structure has a screened porch and a wood access ramp.

*Caretaker's House* (#11)

The Caretaker's House is a rectangular structure with a gabled roof covered with composition shingles and is sided with board-and-batten siding. The building is set atop stone columns and has six-over-six windows on all sides. The structure has a one bay, central front porch.

*Bathhouses* (#3, 8)

The Women's Restroom/Bathhouse is a rectangular structure with a hipped roof covered with composition shingles, and walls covered with board-and-batten siding. The structure is set on a continuous concrete foundation and is fenestrated with casement windows on all sides.

The Mens Restroom/Bathhouse has a gabled roof covered with composition shingles and has board-and-batten siding. The structure is set on a concrete foundation and is rectangular in shape. The structure has small screened windows on three sides.

*Lake* (#15)

This lake was created through the placement of the CCC-constructed dam on Walnut Creek, and was intended to serve visitors to Camp Clearfork as a recreational lake for boating and swimming.

**Non-Contributing Buildings**

The three non-contributing buildings -- two cabins (#4 and #7) and the recreation hall (#13) -- though sympathetic in style, materials and scale to the historic structures, were all constructed c. 1950 and hence are less than fifty years old.

**United States Department of the Interior  
National Park Service**

**National Register of Historic Places  
Continuation Sheet**

Section number 8 Page 1

---

The ten buildings, one site and one structure that compose the contributing resources to the Camp Clearfork Historic District were constructed by members of the 741st Company of the Arkansas CCC District stationed at the Crystal Springs Camp that was located close nearby. This complex, constructed circa 1935, served as a public recreational area within Ouachita National Forest (ONF) as part of the CCC's emphasis upon recreational construction that began in earnest that same year.

This complex, with its dam and lake, staff and caretaker's buildings, cabins and bathhouses functioned purely as a recreational facility, as it continues to do today. As such, the Camp Clearfork Historic District remains significant through its associations with the contributions to American social history made by the Civilian Conservation Corps, its associations with the emphasis upon outdoor recreation that guided such construction, and its status as an excellent example of a complex of CCC recreational architecture in a remarkable state of preservation.

=====

## 9. Major Bibliographical References

=====

See "Facilities Constructed by the Civilian Conservation Corps in Arkansas, 1933-1942," Section H.

\_\_\_ See continuation sheet.

Previous documentation on file (NPS):

- ☐ preliminary determination of individual listing (36 CFR 67) has been requested.
- ☐ previously listed in the National Register
- ☐ previously determined eligible by the National Register
- ☐ designated a National Historic Landmark
- ☐ recorded by Historic American Buildings Survey # \_\_\_\_\_
- ☐ recorded by Historic American Engineering Record # \_\_\_\_\_

Primary Location of Additional Data:

- ☐ State historic preservation office
- ☐ Other state agency
- ☐ Federal agency
- ☐ Local government
- ☐ University
- ☐ Other -- Specify Repository: \_\_\_\_\_

=====

## 10. Geographical Data

=====

Acreage of Property: \_\_\_\_\_

UTM References: Zone Easting Northing      Zone Easting Northing

A	___	___	___	B	___	___	___
C	___	___	___	D	___	___	___

  X   See continuation sheet.

Verbal Boundary Description:   X   See continuation sheet.

Boundary Justification:   X   See continuation sheet.

United States Department of the Interior  
National Park Service

**National Register of Historic Places  
Continuation Sheet**

Section number 10 Page 1

---

Acreage of property: Approximately twenty-one

UTM References:

A	15/463830/3818540	B	15/464050/3818540
C	15/464040/3818470	D	15/464090/3818460
E	15/464090/3818150	F	15/463600/3818260

Verbal Boundary Description:

Beginning at a point formed by the intersection of the northern edge of the Camp Clearfork access road with a perpendicular line running along the eastern elevation of Bldg. #2, proceed northerly along said line to its intersection with a perpendicular line running along the northern elevation of Bldg. #4; thence proceed westerly along said line to its intersection with a perpendicular line running along the western elevation of Bldg. #9; thence proceed southerly along said line to its intersection with a perpendicular line running along the high-water mark of the associated lake; thence proceed westerly, thence southerly, thence easterly, thence northerly, along the lake's high-water mark to its intersection with the northern edge of the Camp Clearfork access road; thence proceed westerly to the point of beginning.

Boundary Justification:

This boundary includes all the property historically associated with this resource.

=====

**11. Form Prepared By**

=====

Name/Title: Todd Ferguson, Historian/Ken Story, Architectural Historian

Organization: Arkansas Historic Preservation Program Date: 8/28/91

Street & Number: 225 E. Markham, Suite 300 Telephone: (501) 324-9346

City or Town: Little Rock State: AR ZIP: 72201

UNITED STATES DEPARTMENT OF THE INTERIOR  
NATIONAL PARK SERVICE

NATIONAL REGISTER OF HISTORIC PLACES  
EVALUATION/RETURN SHEET

REQUESTED ACTION: NOMINATION

PROPERTY NAME: Camp Clearfork Historic District

MULTIPLE NAME: Facilities Constructed by the CCC in Arkansas MPS

STATE & COUNTY: ARKANSAS, Garland

DATE RECEIVED: 9/14/93 DATE OF PENDING LIST: 9/28/93  
DATE OF 16TH DAY: 10/14/93 DATE OF 45TH DAY: 10/29/93  
DATE OF WEEKLY LIST:

REFERENCE NUMBER: 93001079

NOMINATOR: FEDERAL

REASONS FOR REVIEW:

APPEAL: N DATA PROBLEM: N LANDSCAPE: N LESS THAN 50 YEARS: N  
OTHER: N PDIL: N PERIOD: N PROGRAM UNAPPROVED: N  
REQUEST: N SAMPLE: Y SLR DRAFT: Y NATIONAL: N

COMMENT WAIVER: N

☒ ACCEPT ☐ RETURN ☐ REJECT 10/21/93 DATE

ABSTRACT/SUMMARY COMMENTS:

The Camp Clearfork Historic District is significant under Criteria A & C in the areas of social history, entertainment/recreation and architecture. This complex served as a public recreational area within the Osage National Forest.

RECOM./CRITERIA Accept A & C  
REVIEWER Patty S. Christian  
DISCIPLINE Historian  
DATE 10/21/93

DOCUMENTATION see attached comments Y/N see attached SLR Y/N



---

CLASSIFICATION

\_\_\_count      \_\_\_resource type

---

STATE/FEDERAL AGENCY CERTIFICATION

---

FUNCTION

\_\_\_historic      \_\_\_current

---

DESCRIPTION

\_\_\_architectural classification  
\_\_\_materials  
\_\_\_descriptive text

---

SIGNIFICANCE

Period      Areas of Significance--Check and justify below

Specific dates      Builder/Architect  
Statement of Significance (in one paragraph)

\_\_\_summary paragraph  
\_\_\_completeness  
\_\_\_clarity  
\_\_\_applicable criteria  
\_\_\_justification of areas checked  
\_\_\_relating significance to the resource  
\_\_\_context  
\_\_\_relationship of integrity to significance  
\_\_\_justification of exception  
\_\_\_other

---

BIBLIOGRAPHY

---

GEOGRAPHICAL DATA

\_\_\_acreage      \_\_\_verbal boundary description  
\_\_\_UTMs      \_\_\_boundary justification

---

ACCOMPANYING DOCUMENTATION/PRESENTATION

\_\_\_sketch maps    \_\_\_USGS maps    \_\_\_photographs    \_\_\_presentation

---

OTHER COMMENTS

Questions concerning this nomination may be directed to

\_\_\_\_\_ Phone \_\_\_\_\_

Signed \_\_\_\_\_ Date \_\_\_\_\_





CAMP CLEARFORK HISTORIC DISTRICT

CRYSTAL SPRINGS, ARKANSAS

PHOTOGRAPHED BY T. FERGUSON

FEBRUARY, 1991

NEGATIVE ON FILE AT AHPP

OVERVIEW OF CAMP



CAMP CLEARFORK HISTORIC DISTRICT  
CRYSTAL SPRINGS, ARKANSAS  
PHOTOGRAPHED BY TODD FERGUSON  
FEBRUARY, 1991  
NEGATIVE ON FILE AT AHPP  
OVERVIEW OF CAMP







CAMP CLEARFORK HISTORIC DISTRICT  
CRYSTAL SPRINGS VIC., ARKANSAS  
PHOTOGRAPHED BY T. FERGUSON  
FEBRUARY, 1991  
NEGATIVE ON FILE AT AHPP  
VIEW FROM NORTH  
# 1





CAMP CLEARFORK HISTORIC DISTRICT

CRYSTAL SPRINGS VIC, ARKANSAS

PHOTOGRAPHED BY T. FERGUSON

FEBRUARY, 1991

NEGATIVE ON FILE AT AHPP

VIEW FROM SOUTH

#2



CAMP CLEARFORK HISTORIC DISTRICT  
CRYSTAL SPRINGS vic., ARKANSAS  
PHOTOGRAPHED BY T. FERGUSON  
FEBRUARY, 1991  
NEGATIVE ON FILE AT AHPP  
VIEW FROM SOUTH  
#3







CAMP CLEARFORK HISTORIC DISTRICT  
CRYSTAL SPRINGS VIC., ARKANSAS  
PHOTOGRAPHED BY T. FERGUSON  
FEBRUARY, 1991  
NEGATIVE ON FILE AT AHPP  
VIEW FROM SOUTH  
# 4



CAMP CLEARFORK HISTORIC DISTRICT  
CRYSTAL SPRINGS VIC., ARKANSAS  
PHOTOGRAPHED BY T. FERGUSON  
NEGATIVE ON FILE AT AHPP  
FEBRUARY, 1991  
VIEW FROM SOUTH  
# 5





CAMP CLEARFORK HISTORIC DISTRICT  
CRYSTAL SPRINGS VIC., ARKANSAS  
PHOTOGRAPHED BY T. FERGUSON  
FEBRUARY, 1991

NEGATIVE ON FILE AT AHPP  
VIEW FROM SOUTH  
#6







CAMP CLEARFORK HISTORIC DISTRICT

CRYSTAL SPRINGS VIC., ARKANSAS

PHOTOGRAPHED BY T. FERGUSON

FEBRUARY, 1991

NEGATIVE ON FILE AT AHPP

VIEW FROM SOUTH

# 7



CAMP CLEARFORK HISTORIC DISTRICT  
CRYSTAL SPRINGS VIC, ARKANSAS  
PHOTOGRAPHED BY T. FERGUSON  
FEBRUARY, 1991

NEGATIVE ON FILE AT AHPP

VIEW FROM SOUTHEAST

# 8





CAMP CLEARFORK HISTORIC DISTRICT  
CRYSTAL SPRINGS VIC., ARKANSAS  
PHOTOGRAPHED BY T. FERGUSON  
FEBRUARY, 1991  
NEGATIVE ON FILE AT AHPP  
VIEW FROM SOUTH  
#9





CAMP CLEARFORK HISTORIC DISTRICT

CRYSTAL SPRINGS VIC., ARKANSAS

PHOTOGRAPHED BY T. FERGUSON

FEBRUARY, 1991

NEGATIVE ON FILE AT AHPP

VIEW FROM SOUTH

#10





CAMP CLEARFORK HISTORIC DISTRICT  
CRYSTAL SPRINGS VIC., ARKANSAS  
PHOTOGRAPHED BY T. FERGUSON  
FEBRUARY, 1991

NEGATIVE ON FILE AT AHPP  
VIEW FROM ~~EAST~~ SOUTH

#11







CAMP CLEARFORK HISTORIC DISTRICT  
CRYSTAL SPRINGS VIC., ARKANSAS  
PHOTOGRAPHED BY T. FERGUSON  
FEBRUARY, 1991  
NEGATIVE ON FILE AT AHPP  
VIEW FROM EAST  
#12



CAMP CLEARFORK HISTORIC DISTRICT  
CRYSTAL SPRINGS VR., ARKANSAS  
PHOTOGRAPHED BY T. FERGUSON  
FEBRUARY, 1991  
NEGATIVE ON FILE AT AHPP  
VIEW FROM SOUTH  
# 13





CAMP CLEARFORK HISTORIC DISTRICT

CRYSTAL SPRINGS, VIC., ARKANSAS

PHOTOGRAPHED BY T. FERGUSON

FEBRUARY, 1991

NEGATIVE ON FILE AT AHPP

VIEW FROM SOUTH

# 14



Please refer to the map in the  
Multiple Property Cover Sheet  
for this property

Multiple Property Cover Sheet Reference Number: 64500019



# CLASSIFICATION **OUACHITA NATIONAL FOREST**

## **CLEAR FORK ORGANIZATION CAMP**

31 SECTION 6 T3S R-22-W FIFTH PRINCIPAL MERIDIAN SEC COR 6

**CAMP CLEARFORK HISTORIC DISTRICT**  
**CRYSTAL SPRINGS vic., ARKANSAS**

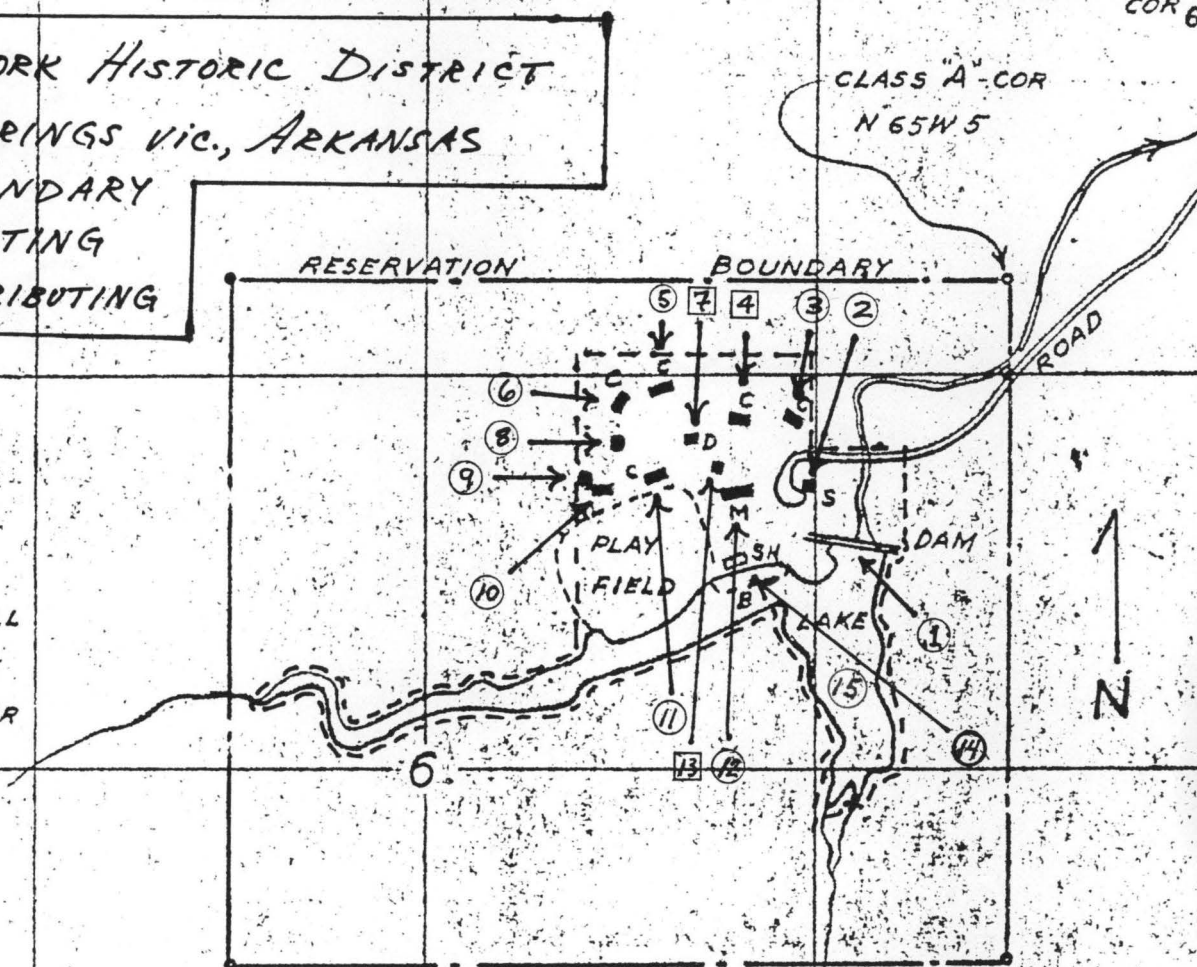
--- BOUNDARY

○ CONTRIBUTING

□ NON-CONTRIBUTING

### LEGEND

- B BEACH
- C CABINS
- D DISPENSARY
- L LIBRARY
- M MESS & RECR. HALL
- S STAFF COTTAGE
- SN CRAFTS SHELTER
- PROPOSED
- EXISTING



### DESCRIPTION

THE S $\frac{1}{2}$  SW NE NE

" S $\frac{1}{2}$  S $\frac{1}{2}$  NW NE

" S $\frac{1}{2}$  SE NE NW

" E $\frac{1}{2}$  SE NW

" SW NE

" W $\frac{1}{2}$  SE NE

" NW NE SE

" N $\frac{1}{2}$  NW SE

" NE NE SW

COMPRISING ONE TRACT 140 Acres  $\pm$

U. S. DEPARTMENT OF AGRICULTURE  
 FOREST SERVICE

### CLEAR FORK ORGANIZATION CAMP

BY VIRTUE OF THE AUTHORITY VESTED IN ME BY REG. U. S. (6)

(SEC. 251.22, CHAPT. II, TITLE 36 CFR) OF THE SECRETARY OF AGRICULTURE  
 THIS AREA, AS SHOWN AND DESCRIBED HEREON, IS CLASSIFIED AS THE  
CLEAR FORK ORGANIZATION CAMP AREA AND IS HEREBY SET APART  
 AND RESERVED FOR PUBLIC RECREATION USE AND CLOSED TO ALL  
 OCCUPANCY AND USE INCONSISTENT WITH RECREATION USE.

REGIONAL FORESTER

DATE

SCALE 8 IN = 1 MILE

CLASSIFICATION

# OUACHITA NATIONAL FOREST

## CLEAR FORK ORGANIZATION CAMP

31 SECTION 6

T3S

R-22-W

FIFTH PRINCIPAL MERIDIAN

SEC  
COR 6

CAMP CLEARFORK HISTORIC DISTRICT  
CRYSTAL SPRINGS VIC., ARKANSAS

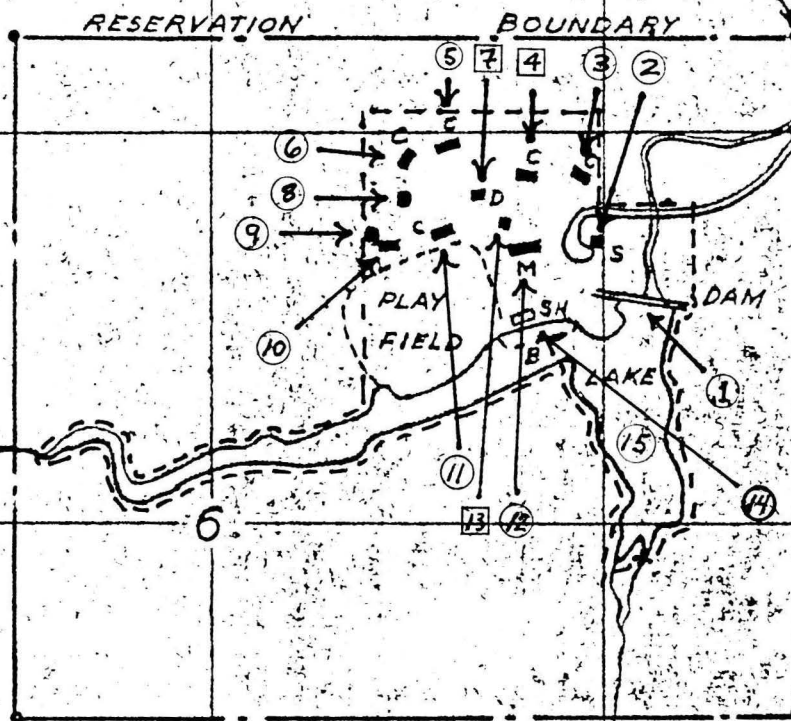
--- BOUNDARY

○ CONTRIBUTING

□ NON-CONTRIBUTING

### LEGEND

- E BEACH
- C CABINS
- D DISPENSARY
- L LIBRARY
- M MESS & RECR. HALL
- S STAFF COTTAGE
- SN CRAFTS SHELTER
- PROPOSED
- EXISTING



### DESCRIPTION

THE  $S\frac{1}{2}$  SW NE NE

"  $S\frac{1}{2}$  S  $\frac{1}{2}$  NW NE

"  $S\frac{1}{2}$  SE NE NW

"  $E\frac{1}{2}$  SE NW

" SW NE

"  $W\frac{1}{2}$  SE NE

" NW NE SE

"  $N\frac{1}{2}$  NW SE

" NE NE SW

COMPRISING ONE TRACT 140 ACRES ±

U. S. DEPARTMENT OF AGRICULTURE  
FOREST SERVICE

## CLEAR FORK ORGANIZATION CAMP

BY VIRTUE OF THE AUTHORITY VESTED IN ME BY REG. U. S. (6)

(56C. 251.22, CHAPT. II, TITLE 36 CFR) OF THE SECRETARY OF AGRICULTURE  
THIS AREA, AS SHOWN AND DESCRIBED HEREON, IS CLASSIFIED AS THE  
CLEAR FORK ORGANIZATION CAMP AREA AND IS HEREBY SET APART  
AND RESERVED FOR PUBLIC RECREATION USE AND CLOSED TO ALL  
OCCUPANCY AND USE INCONSISTENT WITH RECREATION USE.

REGIONAL FORESTER

DATE

SCALE 8 IN = 1 MILE



NPS Form 10-900  
1024-0018  
(Rev. 8-86)

OMB No.

**United States Department of the Interior**  
National Park Service

**NATIONAL REGISTER OF HISTORIC PLACES**  
**CONTINUATION SHEET**

**Section number 2, 3, 7 (Continuation Sheet pp. 1 & 2)**  
=====

We are requesting that the Camp Clearfork Historic District Nomination be amended to rectify minor mistakes made in the original nomination. These mistakes were made in Section 2 where the incorrect county was listed and Section 7 where two non-contributing structures and two contributing structures were confused and mistakenly counted incorrectly in Section 3. These mistakes were brought to our attention during the preparation of a Memorandum of Agreement between our office and the Ouachita National Forest regarding the Maintenance and Management of Camp Clearfork.

**Section 2, Location:** The correct county is Garland county, not Arkansas county

**Section 3, Classification:** The count actually doesn't change. Two contributing structures were mistakenly listed as non-contributing and two non-contributing structures were mistakenly listed as contributing.

**Section 7, Description:** The italicized paragraphs are those which have had changes made.

*The Camp Clearfork Campground is located on U.S. Hwy. 270 in Garland County. There are a total of fourteen structures and one site within the comp complex boundaries. The structures are divided into six different types: the contributing structures include a dam, six cabins, Desoto Hall, two staff cabins, and a caretakers house, with the associated lake constituting the contributing site. The non-contributing buildings include two restroom/bathhouse buildings and the recreation hall.*

### **Contributing Structures and Site**

#### **Dam (#1)**

The Camp Clearfork Dam is an impressive fieldstone structure with large sloping walls and side spillways. Water runs over the dam from seven water chutes and down the sloped wall into the creek, which runs past the camp.

#### **Cabins (#4, 5, 6, 7, 9, 10)**

*These cabins are built on rock columns, elevated off the ground several feet. The buildings are rectangular with gabled roofs with front-screened porches and a rear "T". The structures have screened windows covered with wood covers. The structures are covered with board-and-batten siding.*

#### **Desoto Hall (#14)**

This rather large structure has a low pitch gabled roof covered with composition shingles. This irregularly shaped structure is covered with board-and-batten siding and has two large chimneys on each end. The structure has multiple windows on all sides.

#### **Staff Buildings (#2, 12)**

Staff Building no. 1 is a rectangular structure with a hipped gable roof. The structure is covered with board-and-batten siding and is set on stone columns. The building has a front porch on the right side of the front of the structure supported by stone columns. The structure has multiple sets of six-over-six windows on all sides.

Staff Building no. 2 is a rectangular structure set on stone columns and covered with a long gabled roof. The structure is covered with board-and-batten siding and has multiple sets of one-over-one windows. The rear of the structure has a screened porch and a wood access ramp.

#### **Caretaker's House (#11)**

The Caretaker's House is a rectangular structure with a gabled roof covered with composition shingles and is sided with board-and-batten siding. The building is set atop stone columns and has six-over-six windows on all sides. The structure has a one bay, central front porch



Camp Clearfork Historic District  
Name of the Property

Garland County, Arkansas  
County, State

Lake (#15)

This lake was created through the placement of the CCC-constructed dam on Walnut Creek, and was intended to serve visitors to Camp Clearfork as a recreational lake for boating and swimming.

#### **Non-Contributing Buildings**

*The three non-contributing buildings—two Restroom/Bathhouses (#3 and 8) and the recreation hall (#13)—though sympathetic in style, materials and scale to the historic structures, were all constructed c. 1950 and hence are less than fifty years old.*

Camp Clearfork Historic District  
Name of Property

Garland County, Arkansas  
County, State

**State Certification:**

*Cathryn A. Slaten*  
Signature of Certifying Official

*4-7-99*  
Date

Arkansas Historic Preservation Program  
State Agency



UNITED STATES DEPARTMENT OF THE INTERIOR  
NATIONAL PARK SERVICE

NATIONAL REGISTER OF HISTORIC PLACES  
EVALUATION/RETURN SHEET

REQUESTED ACTION: ADDITIONAL DOCUMENTATION

PROPERTY NAME: Camp Clearfork Historic District

MULTIPLE NAME: Facilities Constructed by the CCC in Arkansas MPS

STATE & COUNTY: ARKANSAS, Garland

DATE RECEIVED: 4/21/99

DATE OF PENDING LIST:

DATE OF 16TH DAY:

DATE OF 45TH DAY: 6/05/99

DATE OF WEEKLY LIST:

REFERENCE NUMBER: 93001079

NOMINATOR: FEDERAL

REASONS FOR REVIEW:

APPEAL:	N	DATA PROBLEM:	N	LANDSCAPE:	N	LESS THAN 50 YEARS:	N
OTHER:	N	PDIL:	N	PERIOD:	N	PROGRAM UNAPPROVED:	N
REQUEST:	N	SAMPLE:	N	SLR DRAFT:	N	NATIONAL:	N

COMMENT WAIVER: N

☒ ACCEPT ☐ RETURN ☐ REJECT 5/28/99 DATE

ABSTRACT/SUMMARY COMMENTS:

RECOM./CRITERIA Accept


REVIEWER E Beall

DISCIPLINE Historian

TELEPHONE \_\_\_\_\_

DATE 5/28/99

DOCUMENTATION see attached comments Y/N see attached SLR Y/N



93001079

ARKANSAS  
HISTORIC  
PRESERVATION  
PROGRAM

April 6, 1999

Carol D. Shull  
Chief of Registration  
United States Department of the Interior  
National Register of Historic Places  
National Park Service  
800 North Capitol Street, Suite 250  
Washington, D. C. 20002



RE: National Register Nomination Amendment to the Camp Clearfork Historic District, Garland County, Arkansas

Dear Carol:

We are enclosing for your review the amendment for the above referenced property. The Arkansas Historic Preservation Program has complied with all applicable nominating procedures and notification requirements in the nomination process.

Thank you for your consideration in this matter.

Sincerely,

Cathy Slater  
State Historic Preservation Officer

Enclosures

