




UNITED STATES DEPARTMENT OF THE INTERIOR  
NATIONAL PARK SERVICE

NATIONAL REGISTER OF HISTORIC PLACES  
PROPERTY PHOTOGRAPH FORM

(Type all entries - attach to or enclose with photograph)

STATE Alaska	
COUNTY Kenai Peninsula Borough	
FOR NPS USE ONLY	
ENTRY NUMBER	DATE
APR 25 1972	APR 19 1972



SEE INSTRUCTIONS

<b>1. NAME</b>			
COMMON: Hope Historic District		AND/OR HISTORIC: Hope City	
<b>2. LOCATION</b>			
STREET AND NUMBER: Mile 17, Hope Road			
CITY OR TOWN: Hope			
STATE: Alaska	CODE 02	COUNTY: Kenai Peninsula Borough	CODE
<b>3. PHOTO REFERENCE</b>			
PHOTO CREDIT: Alaska Division of Parks			
DATE OF PHOTO: 1971			
NEGATIVE FILED AT: 323 E. 4th Avenue, Anchorage, Alaska 99501			
<b>4. IDENTIFICATION</b>			
DESCRIBE VIEW, DIRECTION, ETC. Main Street, Hope Historic District, Alaska			




UNITED STATES DEPARTMENT OF THE INTERIOR  
NATIONAL PARK SERVICE

NATIONAL REGISTER OF HISTORIC PLACES  
PROPERTY PHOTOGRAPH FORM

(Type all entries - attach to or enclose with photograph)

STATE <b>Alaska</b>	
COUNTY <b>Kenai Peninsula Boro</b>	
FOR NPS USE ONLY	
ENTRY NUMBER <b>APR 25 1972</b>	DATE



SEE INSTRUCTIONS

<b>1. NAME</b>			
COMMON:	<b>Hope Historic District</b>		
AND/OR HISTORIC:	<b>Hope City</b>		
<b>2. LOCATION</b>			
STREET AND NUMBER: <b>Mile 17, Hope Road</b>			
CITY OR TOWN: <b>Hope</b>			
STATE:	CODE	COUNTY:	CODE
<b>Alaska</b>	<b>02</b>	<b>Kenai Peninsula Borough</b>	
<b>3. PHOTO REFERENCE</b>			
PHOTO CREDIT:	<b>Alaska Division of Parks</b>		
DATE OF PHOTO:	<b>1971</b>		
NEGATIVE FILED AT:	<b>323 E. 4th Avenue, Anchorage, Alaska 99501</b>		
<b>4. IDENTIFICATION</b>			
DESCRIBE VIEW, DIRECTION, ETC. <b>Lot 1, Block 9, Main Street, Hope Historic District</b>			



UNITED STATES DEPARTMENT OF THE INTERIOR  
NATIONAL PARK SERVICE


NATIONAL REGISTER OF HISTORIC PLACES  
PROPERTY PHOTOGRAPH FORM

(Type all entries - attach to or enclose with photograph)

STATE Alaska	
COUNTY Kenai Peninsula Boro	
FOR NPS USE ONLY	
ENTRY NUMBER	DATE
APR 25 1972	

SEE INSTRUCTIONS

<b>1. NAME</b>			
COMMON: Hope Historic District			
AND/OR HISTORIC: Hope City			
<b>2. LOCATION</b>			
STREET AND NUMBER: Mile 17, Hope Road			
CITY OR TOWN: Hope			
STATE: Alaska	CODE 02	COUNTY: Kenai Peninsula Borough	CODE
<b>3. PHOTO REFERENCE</b>			
PHOTO CREDIT: Alaska Division of Parks			
DATE OF PHOTO: 1971			
NEGATIVE FILED AT: 323 E. 4th Avenue, Anchorage, Alaska 99501			
<b>4. IDENTIFICATION</b>			
DESCRIBE VIEW, DIRECTION, ETC.  Lot 4, Block 10, Main Street Hope Historic District Alaska			



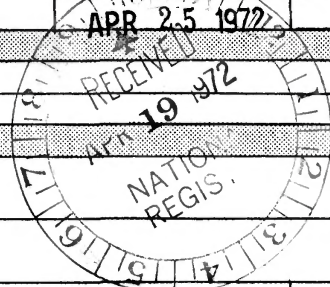


UNITED STATES DEPARTMENT OF THE INTERIOR  
NATIONAL PARK SERVICE

NATIONAL REGISTER OF HISTORIC PLACES  
PROPERTY PHOTOGRAPH FORM

(Type all entries - attach to or enclose with photograph)

STATE Alaska	
COUNTY Kenai Peninsula Boro	
FOR NPS USE ONLY	
ENTRY NUMBER	DATE
	APR 25 1972



SEE INSTRUCTIONS

<b>1. NAME</b> Hope Historic District			
COMMON: Hope City			
AND/OR HISTORIC:			
<b>2. LOCATION</b>			
STREET AND NUMBER: Mile 17, Hope Road			
CITY OR TOWN: Hope			
STATE: Alaska	CODE 02	COUNTY: Kenai Peninsula Borough	CODE
<b>3. PHOTO REFERENCE</b>			
PHOTO CREDIT: Alaska Division of Parks			
DATE OF PHOTO: 1971			
NEGATIVE FILED AT: 323 E. 4th Avenue, Anchorage, Alaska			
<b>4. IDENTIFICATION</b>			
DESCRIBE VIEW, DIRECTION, ETC. On First Avenue, Lot 4, Block 13, Hope Historic District, Alaska			





UNITED STATES DEPARTMENT OF THE INTERIOR  
NATIONAL PARK SERVICE


NATIONAL REGISTER OF HISTORIC PLACES  
PROPERTY PHOTOGRAPH FORM

(Type all entries - attach to or enclose with photograph)

STATE <b>Alaska</b>	
COUNTY <b>Kenai Peninsula Borough</b>	
FOR NPS USE ONLY	
ENTRY NUMBER <b>APR 25 1972</b>	DATE

SEE INSTRUCTIONS

<b>1. NAME</b>			
<b>Hope Historic District</b>			
COMMON:	<b>Hope City</b>		
AND/OR HISTORIC:			
<b>2. LOCATION</b>			
STREET AND NUMBER:			
<b>Mile 17, Hope Road</b>			
CITY OR TOWN:			
<b>Hope</b>			
STATE:	CODE	COUNTY:	CODE
<b>Alaska</b>	<b>02</b>	<b>Kenai Peninsula Borough</b>	
<b>3. PHOTO REFERENCE</b>			
PHOTO CREDIT:			
<b>Alaska Division of Parks</b>			
DATE OF PHOTO:			
<b>1971</b>			
NEGATIVE FILED AT:			
<b>323 E. 4th Avenue, Anchorage, Alaska 99501</b>			
<b>4. IDENTIFICATION</b>			
DESCRIBE VIEW, DIRECTION, ETC.			
<b>Contemporary log cabin on Bear Creek, outside Hope Historic District</b>			



KODAK TRI X PAN FILM

KODAK SAFETY FILM

KODAK TRI X



→3A →4 →4A →5 →5A →6 →6A →7 →7A →8 J K C →9

PAN FILM

KODAK SAFETY FILM

KODAK TRI X PAN FILM



→9A →10 →10A →11 →11A →12 →12A →13 →13A →14 →14A →15

KODAK SAFETY FILM

KODAK TRI X PAN FILM



→15A →16 →16A →17 →17A →18 →18A →19 →19A →20 →20A

UNITED STATES DEPARTMENT OF THE INTERIOR  
NATIONAL PARK SERVICE

NATIONAL REGISTER OF HISTORIC PLACES  
PROPERTY PHOTOGRAPH FORM

(Type all entries - attach to or enclose with photograph)

STATE <b>Alaska</b>	
COUNTY <b>Kenai Peninsula Borough</b>	
FOR NPS USE ONLY	
ENTRY NUMBER <b>APR 25 1972</b>	DATE

SEE INSTRUCTIONS

<b>1. NAME</b>			
COMMON: <b>Hope Historic District</b>			
AND/OR HISTORIC: <b>Hope City</b>			
<b>2. LOCATION</b>			
STREET AND NUMBER: <b>Mile 17, Hope Road</b>			
CITY OR TOWN: <b>Hope</b>			
STATE: <b>Alaska</b>	CODE <b>02</b>	COUNTY: <b>Kenai Peninsula Borough</b>	CODE
<b>3. PHOTO REFERENCE</b>			
PHOTO CREDIT: <b>Alaska Division of Parks</b>			
DATE OF PHOTO: <b>1971</b>			
NEGATIVE FILED AT: <b>323 E. 4th Avenue, Anchorage, Alaska 99501</b>			
<b>4. IDENTIFICATION</b>			
DESCRIBE VIEW, DIRECTION, ETC.  <b>See townsite survey, red numbers.</b>			



KODAK PLUS X PAN FILM

KODAK SAFETY FILM

KODAK PLUS X PAN F



→3A

→4

→4A

→5

→5A

→6

→6A

→7

→7A

→8

→8A

→9

ILM

KODAK SAFETY FILM

KODAK PLUS X PAN FILM



→9A

→10

→10A

→11

→11A

→12

→12A

→13

→13A

→14

→14A

→15

KODAK SAFETY FILM

KODAK PLUS X PAN FILM

KODAK SAFETY FILM



→15A

→16

→16A

→17

→17A

→18

→18A

→19

→19A

→20

→20A

→21


UNITED STATES DEPARTMENT OF THE INTERIOR  
NATIONAL PARK SERVICE

NATIONAL REGISTER OF HISTORIC PLACES  
PROPERTY PHOTOGRAPH FORM

(Type all entries - attach to or enclose with photograph)

STATE	
Alaska	
COUNTY	
Kenai Peninsula Boro	
FOR NPS USE ONLY	
ENTRY NUMBER	DATE

APR 25 1972



SEE INSTRUCTIONS

<b>1. NAME</b>			
COMMON: Hope Historic District			
AND/OR HISTORIC: Hope City			
<b>2. LOCATION</b>			
STREET AND NUMBER: Mile 17, Hope Road			
CITY OR TOWN: Hope			
STATE: Alaska	CODE: 02	COUNTY: Kenai Peninsula Borough	CODE:
<b>3. PHOTO REFERENCE</b>			
PHOTO CREDIT: Alaska Division of Parks			
DATE OF PHOTO: 1971			
NEGATIVE FILED AT: 232 E. 4th Avenue, Anchorage, Alaska 99501			
<b>4. IDENTIFICATION</b>			
DESCRIBE VIEW, DIRECTION, ETC.			
See townsite survey, blue numbers; also, 17-relocated 1902 school; 18-Hope from North; 19-21-contemporary log building on outskirts of town.			