



UNITED STATES DEPARTMENT OF THE INTERIOR
NATIONAL PARK SERVICE

NATIONAL REGISTER OF HISTORIC PLACES
PROPERTY PHOTOGRAPH FORM

(Type all entries - attach to or enclose with photograph)

STATE	
California	
COUNTY	
Tulare	
FOR NPS USE ONLY	
ENTRY NUMBER	DATE
	FEB 23 1972

SEE INSTRUCTIONS

1. NAME

COMMON: Allensworth Historic District

AND/OR HISTORIC: Allensworth

2. LOCATION

STREET AND NUMBER: On State Highway 43 between Wasco and Corcoran
approximately 9 miles west of U. S. Highway 99

CITY OR TOWN:

Allensworth

STATE:

California

CODE

06

COUNTY:

Tulare

CODE

107

3. PHOTO REFERENCE

PHOTO CREDIT: Department of Parks and Recreation

DATE OF PHOTO: 1970

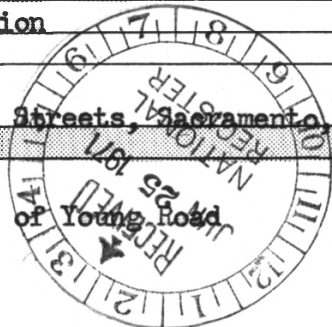
NEGATIVE FILED AT:

Resources Building, 9th and "O" Streets, Sacramento, Calif.

4. IDENTIFICATION

DESCRIBE VIEW, DIRECTION, ETC.

View looking north from the corner of Young Road
and Sojourna Street





UNITED STATES DEPARTMENT OF THE INTERIOR
NATIONAL PARK SERVICE


NATIONAL REGISTER OF HISTORIC PLACES
PROPERTY PHOTOGRAPH FORM

(Type all entries - attach to or enclose with photograph)

STATE California	
COUNTY Tulare	
FOR NPS USE ONLY	
ENTRY NUMBER	DATE
	FEB 23 1972

SEE INSTRUCTIONS

1. NAME			
COMMON: Allensworth Historic District			
AND/OR HISTORIC: Allensworth			
2. LOCATION			
STREET AND NUMBER: On State Highway 43 between Wasco and Corcoran approximately 9 miles west of U. S. Highway 99			
CITY OR TOWN: Allensworth			
STATE: California	CODE 06	COUNTY: Tulare	CODE 107
3. PHOTO REFERENCE			
PHOTO CREDIT: Department of Parks and Recreation			
DATE OF PHOTO: 1970			
NEGATIVE FILED AT: Resources Building, 9th & "O" Streets Sacramento, California			
4. IDENTIFICATION			
DESCRIBE VIEW, DIRECTION, ETC. View from front of Colonel Allensworth House, looking northeast towards railroad tracks.			





UNITED STATES DEPARTMENT OF THE INTERIOR
NATIONAL PARK SERVICE

NATIONAL REGISTER OF HISTORIC PLACES

PROPERTY PHOTOGRAPH FORM

(Type all entries - attach to or enclose with photograph)

STATE California	
COUNTY Tulare	
FOR NPS USE ONLY	
ENTRY NUMBER	DATE
	FEB 23 1972

SEE INSTRUCTIONS

1. NAME

COMMON: **Allensworth Historic District**
AND/OR HISTORIC: **Allensworth**

2. LOCATION


STREET AND NUMBER: **On State Highway 43 between Wasco and Corcoran
approximately 9 miles west of U. S. Highway 99**
CITY OR TOWN: **Allensworth**
STATE: **California** CODE **06** COUNTY: **Tulare** CODE **107**

3. PHOTO REFERENCE

PHOTO CREDIT: **Department of Parks and Recreation**
DATE OF PHOTO: **1970**
NEGATIVE FILED AT:
Resources Building, 9th and "O" Streets, Sacramento, California

4. IDENTIFICATION

DESCRIBE VIEW, DIRECTION, ETC.
Allensworth Elementary School looking directly west from Douglas Avenue.





ALLENSWORTH ELEMENTARY SCHOOL

UNITED STATES DEPARTMENT OF THE INTERIOR
NATIONAL PARK SERVICE

NATIONAL REGISTER OF HISTORIC PLACES
PROPERTY PHOTOGRAPH FORM

(Type all entries - attach to or enclose with photograph)

STATE California	
COUNTY Tulare	
FOR NPS USE ONLY	
ENTRY NUMBER FEB 23	DATE 1972

SEE INSTRUCTIONS

1. NAME

COMMON:	Allensworth Historic District
AND/OR HISTORIC:	Allensworth

2. LOCATION


STREET AND NUMBER:				On State Highway 43 between Wasco and Corcoran approximately 9 miles west of U. S. Highway 99			
CITY OR TOWN:				Allensworth			
STATE:		CODE	COUNTY:		CODE		
California		06	Tulare		107		

3. PHOTO REFERENCE

PHOTO CREDIT:	Department of Parks and Recreation
DATE OF PHOTO:	1970
NEGATIVE FILED AT:	Resources Building, 9th and "O" Streets, Sacramento, California

4. IDENTIFICATION

DESCRIBE VIEW, DIRECTION, ETC.
Allensworth Elementary School looking northwest from Douglas Avenue.





UNITED STATES DEPARTMENT OF THE INTERIOR
NATIONAL PARK SERVICE

NATIONAL REGISTER OF HISTORIC PLACES
PROPERTY PHOTOGRAPH FORM

(Type all entries - attach to or enclose with photograph)

STATE California	
COUNTY Tulare	
FOR NPS USE ONLY	
ENTRY NUMBER	DATE
	FEB 23 1972

SEE INSTRUCTIONS

1. NAME

COMMON: **Allensworth Historic District**
AND/OR HISTORIC: **Allensworth**

2. LOCATION

STREET AND NUMBER: **On State Highway 43 between Wasco and Corcoran approximately 9 miles west of U. S. Highway 99**
CITY OR TOWN: **Allensworth**
STATE: **California** CODE **06** COUNTY: **Tulare** CODE **107**

3. PHOTO REFERENCE

PHOTO CREDIT: **Department of Parks and Recreation**
DATE OF PHOTO: **1970**
NEGATIVE FILED AT: **Resources Building, 9th & "O" Streets, Sacramento, California**

4. IDENTIFICATION

DESCRIBE VIEW, DIRECTION, ETC.
View from school yard looking southeast at school cafeteria and Allensworth social hall. This recent building is not under consideration for preservation.





UNITED STATES DEPARTMENT OF THE INTERIOR
NATIONAL PARK SERVICE


NATIONAL REGISTER OF HISTORIC PLACES
PROPERTY PHOTOGRAPH FORM

(Type all entries - attach to or enclose with photograph)

STATE California	
COUNTY Tulare	
FOR NPS USE ONLY	
ENTRY NUMBER	DATE
	FEB 23 1972

SEE INSTRUCTIONS

1. NAME			
COMMON:	Allensworth Historic District		
AND/OR HISTORIC:	Allensworth		
2. LOCATION			
STREET AND NUMBER: On State Highway 43 between Wasco and Corcoran approximately 9 miles west of U. S. Highway 99			
CITY OR TOWN: Allensworth			
STATE:	CODE	COUNTY:	CODE
California	06	Tulare	107
3. PHOTO REFERENCE			
PHOTO CREDIT:	Department of Parks and Recreation		
DATE OF PHOTO:	1970		
NEGATIVE FILED AT:	Resources Building, 9th and "O" Streets, Sacramento, California		
4. IDENTIFICATION			
DESCRIBE VIEW, DIRECTION, ETC. Colonel Allensworth House looking directly west from Dunbar Street.			





UNITED STATES DEPARTMENT OF THE INTERIOR
NATIONAL PARK SERVICE


NATIONAL REGISTER OF HISTORIC PLACES
PROPERTY PHOTOGRAPH FORM

(Type all entries - attach to or enclose with photograph)

STATE California	
COUNTY Tulare	
FOR NPS USE ONLY	
ENTRY NUMBER	DATE
	FEB 23 1972

SEE INSTRUCTIONS

1. NAME			
COMMON:	Allensworth Historic District		
AND/OR HISTORIC:	Allensworth		
2. LOCATION			
STREET AND NUMBER:	On State Highway 43 between Wasco and Corcoran approximately 9 miles west of U. S. Highway 99		
CITY OR TOWN:	Allensworth		
STATE:	CODE	COUNTY:	CODE
California	06	Tulare	107
3. PHOTO REFERENCE			
PHOTO CREDIT:	Department of Parks and Recreation		
DATE OF PHOTO:	1970		
NEGATIVE FILED AT:	Resources Building, 9th & "O" Streets, Sacramento, California		
4. IDENTIFICATION			
DESCRIBE VIEW, DIRECTION, ETC.			
Colonel Allensworth House looking southwest from corner of Sojourna Street and Dunbar Street.			





UNITED STATES DEPARTMENT OF THE INTERIOR
NATIONAL PARK SERVICE

NATIONAL REGISTER OF HISTORIC PLACES

PROPERTY PHOTOGRAPH FORM

(Type all entries - attach to or enclose with photograph)

STATE California	
COUNTY Tulare	
FOR NPS USE ONLY.	
ENTRY NUMBER	DATE
	FEB 23 1972

SEE INSTRUCTIONS

1. NAME			
COMMON:	Allensworth Historic District		
AND/OR HISTORIC:	Allensworth		
2. LOCATION			
STREET AND NUMBER:	On State Highway 43 between Wasco and Corcoran approximately 9 miles west of U.S. Highway 99		
CITY OR TOWN:	Allensworth		
STATE:	CODE	COUNTY:	CODE
California	06	Tulare	107
3. PHOTO REFERENCE			
PHOTO CREDIT:	Department of Parks and Recreation		
DATE OF PHOTO:	1970		
NEGATIVE FILED AT:	Department of Parks and Recreation, 9th and "O" Streets Sacramento, California		
4. IDENTIFICATION			
DESCRIBE VIEW, DIRECTION, ETC.	Colonel Allensworth House looking southeast from Sojourna Street		





UNITED STATES DEPARTMENT OF THE INTERIOR
NATIONAL PARK SERVICE

NATIONAL REGISTER OF HISTORIC PLACES

PROPERTY PHOTOGRAPH FORM

(Type all entries - attach to or enclose with photograph)

STATE California	
COUNTY Tulare	
FOR NPS USE ONLY	
ENTRY NUMBER	DATE
	FEB 23 1972

SEE INSTRUCTIONS

1. NAME			
COMMON:		Allensworth Historic District	
AND/OR HISTORIC:		Allensworth	
2. LOCATION			
STREET AND NUMBER:		On State Highway 43 between Wasco and Corcoran approximately 9 miles west of U. S. Highway 99	
CITY OR TOWN: Allensworth			
STATE:	CODE	COUNTY:	CODE
California	06	Tulare	107
3. PHOTO REFERENCE			
PHOTO CREDIT:		Department of Parks and Recreation	
DATE OF PHOTO:		1970	
NEGATIVE FILED AT:		Resources Building, 9th & "O" Streets Sacramento, California	
4. IDENTIFICATION			
DESCRIBE VIEW, DIRECTION, ETC. Cotton family house. Allensworth pioneer Eddie Cotton, prizefighter and challenger for world's light heavyweight title, early 1950s.			

