




FORM 10-301 A
(6/72)

UNITED STATES DEPARTMENT OF THE INTERIOR
NATIONAL PARK SERVICE
NATIONAL REGISTER OF HISTORIC PLACES
PROPERTY PHOTOGRAPH FORM

(Type all entries - attach to or enclose with photograph)

1. NAME COMMON		AND/OR HISTORIC	NUMERIC CODE <i>(Assigned by NPS)</i>
Wickford Historic District			DEC 31 1974
2. LOCATION STATE		COUNTY	TOWN
Rhode Island		Washington	North Kingstown
STREET AND NUMBER			
3. PHOTO REFERENCE PHOTO CREDIT		DATE	NEGATIVE FILED AT
Mr. Jack Spratt		Fall, 1970	Rhode Island Historical Preservation Commission
4. IDENTIFICATION DESCRIBE VIEW, DIRECTION, ETC.			

Greek Revival house on the west side of Brown Street, c. 1835.



GPO : 932-009



FORM 10-301 A
(6/72)

UNITED STATES DEPARTMENT OF THE INTERIOR
NATIONAL PARK SERVICE

NATIONAL REGISTER OF HISTORIC PLACES
PROPERTY PHOTOGRAPH FORM

(Type all entries - attach to or enclose with photograph)

1. NAME		NUMERIC CODE (Assigned by NPS)
COMMON	AND/OR HISTORIC	
Wickford Historic District		DEC 31 1974
2. LOCATION		
STATE	COUNTY	TOWN
Rhode Island	Washington	North Kingstown
STREET AND NUMBER		
3. PHOTO REFERENCE		
PHOTO CREDIT	DATE	NEGATIVE FILED AT
Patricia A. Sheehan,	October 20, 1974	Rhode Island Historical Preservation Commission
4. IDENTIFICATION		
DESCRIBE VIEW, DIRECTION, ETC.		

West facade of 41 Main Street, the Immanuel Case House, 1786, at the corner of Gold Street. In the background at 14 Gold Street, center chimney, flank to the street is the house built for John Smith in 1798.



FORM 10-301 A
(6/72)

UNITED STATES DEPARTMENT OF THE INTERIOR
NATIONAL PARK SERVICE
NATIONAL REGISTER OF HISTORIC PLACES
PROPERTY PHOTOGRAPH FORM

(Type all entries - attach to or enclose with photograph)

1. NAME COMMON		AND/OR HISTORIC	NUMERIC CODE (Assigned by NPS)
Wickford Historic District			DEC 31 1974
2. LOCATION STATE		COUNTY	TOWN
Rhode Island		Washington	North Kingstown
STREET AND NUMBER			
3. PHOTO REFERENCE PHOTO CREDIT		DATE	NEGATIVE FILED AT
Mr. Jack Spratt		Fall, 1970	Rhode Island Historical Preservation Commission
4. IDENTIFICATION DESCRIBE VIEW, DIRECTION, ETC.			

Small house at fourteen Fountain Street built for Jesse Brown, 1802: the facade is located directly on the street; there is a later extension at the northwest corner.



FORM 10-301 A
(6/72)

UNITED STATES DEPARTMENT OF THE INTERIOR
NATIONAL PARK SERVICE

NATIONAL REGISTER OF HISTORIC PLACES
PROPERTY PHOTOGRAPH FORM

(Type all entries - attach to or enclose with photograph)

1. NAME		
COMMON	AND/OR HISTORIC	NUMERIC CODE (Assigned by NPS)
Wickford Historic District		DEC 31 1974
2. LOCATION		
STATE	COUNTY	TOWN
Rhode Island	Washington	North Kingstown
STREET AND NUMBER		
3. PHOTO REFERENCE		
PHOTO CREDIT	DATE	NEGATIVE FILED AT
Mr. Jack Spratt	Fall, 1970	Rhode Island Historical Preservation Commission
4. IDENTIFICATION		
DESCRIBE VIEW, DIRECTION, ETC.		

Street facade of 38 Brown Street built in 1883 for William Gregory who later became governor. The two and three storied house was designed in the "Eastlake" style.




FORM 10-301 A
(6/72)

UNITED STATES DEPARTMENT OF THE INTERIOR
NATIONAL PARK SERVICE

NATIONAL REGISTER OF HISTORIC PLACES
PROPERTY PHOTOGRAPH FORM


(Type all entries - attach to or enclose with photograph)

1. NAME		
COMMON	AND/OR HISTORIC	NUMERIC CODE (Assigned by NPS)
Wickford Historic District		
2. LOCATION		
STATE	COUNTY	TOWN
Rhode Island	Washington	North Kingstown
STREET AND NUMBER		
3. PHOTO REFERENCE		
PHOTO CREDIT	DATE	NEGATIVE FILED AT
Patricia A. Sheehan	October 20, 1974	Rhode Island Historical Preservation Commission
4. IDENTIFICATION		
DESCRIBE VIEW, DIRECTION, ETC.		



DEC 31 1974

Large central chimney house with a shallow gable-over-hip roof located at 19 Pleasant Street. The house was built for John Updike about 1745.



NORTH KINGSTOWN FREE LIBRARY

FORM 10-301 A
(6/72)

UNITED STATES DEPARTMENT OF THE INTERIOR
NATIONAL PARK SERVICE

**NATIONAL REGISTER OF HISTORIC PLACES
PROPERTY PHOTOGRAPH FORM**

(Type all entries - attach to or enclose with photograph)

1. NAME		NUMERIC CODE (Assigned by NPS)	
COMMON	AND/OR HISTORIC		
Wickford Historic District		DEC 31 1974	
2. LOCATION		TOWN	
STATE	COUNTY	North Kingstown	
Rhode Island	Washington	6	
STREET AND NUMBER			
3. PHOTO REFERENCE		NEGATIVE FILED AT	
PHOTO CREDIT	DATE	Rhode Island Historical Preservation Commission	
Patricia A. Sheehan	October 20, 1974		
4. IDENTIFICATION			
DESCRIBE VIEW, DIRECTION, ETC.			

A two story Roman Revival "temple" at 55 Brown Street built on a high basement in 1898 as the Public Library.



FORM 10-301 A
(6/72)

UNITED STATES DEPARTMENT OF THE INTERIOR
NATIONAL PARK SERVICE
NATIONAL REGISTER OF HISTORIC PLACES
PROPERTY PHOTOGRAPH FORM

(Type all entries - attach to or enclose with photograph)

1. NAME COMMON		AND/OR HISTORIC	NUMERIC CODE (Assigned by NPS)
Wickford Historic District			
2. LOCATION STATE		COUNTY	TOWN
Rhode Island		Washington	North Kingstown
STREET AND NUMBER			
3. PHOTO REFERENCE PHOTO CREDIT		DATE	NEGATIVE FILED AT
Patricia A. Sheehan		October 20, 1974	Rhode Island Historical Preservation Commission
4. IDENTIFICATION DESCRIBE VIEW, DIRECTION, ETC.			

Standard Wickford type house at 11 Fountain Street built in 1768 for Robert Potter; all exterior trim has apparently been simplified.



DEC 31 1974



FORM 10-301 A
(6/72)


UNITED STATES DEPARTMENT OF THE INTERIOR
NATIONAL PARK SERVICE

NATIONAL REGISTER OF HISTORIC PLACES
PROPERTY PHOTOGRAPH FORM

(Type all entries - attach to or enclose with photograph)

1. NAME		
COMMON	AND/OR HISTORIC	NUMERIC CODE (Assigned by NPS)
Wickford Historic District		DEC 31 1974
2. LOCATION		
STATE	COUNTY	TOWN
Rhode Island	Washington	North Kingstown
STREET AND NUMBER		
3. PHOTO REFERENCE		
PHOTO CREDIT	DATE	NEGATIVE FILED AT
Mr. Jack Spratt	Fall, 1970	Rhode Island Historical Preservation Commission

4. IDENTIFICATION
DESCRIBE VIEW, DIRECTION, ETC.
Southern elevation of the First Baptist Church at 40 Main Street.





FORM 10-301 A
(6/72)

UNITED STATES DEPARTMENT OF THE INTERIOR
NATIONAL PARK SERVICE

NATIONAL REGISTER OF HISTORIC PLACES
PROPERTY PHOTOGRAPH FORM

(Type all entries - attach to or enclose with photograph)

1. NAME		
COMMON	AND/OR HISTORIC	NUMERIC CODE (Assigned by NPS)
Wickford Historic District		
2. LOCATION		
STATE	COUNTY	TOWN
Rhode Island	Washington	North Kingstown
STREET AND NUMBER		
3. PHOTO REFERENCE		
PHOTO CREDIT	DATE	NEGATIVE FILED AT
Patricia Sheehan	October 20, 1974	Rhode Island Historical Preservation Commission
4. IDENTIFICATION		
DESCRIBE VIEW, DIRECTION, ETC.		

View from the south lawn of the Gardner House at 90 West Main Street.
The house was begun in the early 19th century; the section nearest
the street was added c. 1850 and the three story mansard tower section
was built around 1880.



FORM 10-301 A
(6/72)

UNITED STATES DEPARTMENT OF THE INTERIOR
NATIONAL PARK SERVICE

NATIONAL REGISTER OF HISTORIC PLACES
PROPERTY PHOTOGRAPH FORM

(Type all entries - attach to or enclose with photograph)

1. NAME		
COMMON	AND/OR HISTORIC	NUMERIC CODE (Assigned by NPS)
Wickford Historic District		DEC 31 1974
2. LOCATION		
STATE	COUNTY	TOWN
Rhode Island	Washington	North Kingstown
STREET AND NUMBER		
3. PHOTO REFERENCE		
PHOTO CREDIT	DATE	NEGATIVE FILED AT
Mr. Jack Spratt	Fall, 1970	Rhode Island Historical Preservation Commission
4. IDENTIFICATION		
DESCRIBE VIEW, DIRECTION, ETC.		

Wester facade of West Main Street. The buildings from right to left are:
1-11 West Main, the two story, brick Avis Block with four shops and upper
lodgings and garretts; built in 1850 for Mrs. Avis A. Brown.

13 West Main Street, an arcaded and rusticated brick and stone building built
c. 1880 for the Narragansett Bank.



FORM 10-301 A
(6/72)


UNITED STATES DEPARTMENT OF THE INTERIOR
NATIONAL PARK SERVICE

**NATIONAL REGISTER OF HISTORIC PLACES
PROPERTY PHOTOGRAPH FORM**

(Type all entries - attach to or enclose with photograph)

1. NAME		
COMMON	AND/OR HISTORIC	NUMERIC CODE <i>(Assigned by NPS)</i>
Wickford Historic District		
2. LOCATION		
STATE	COUNTY	TOWN
Rhode Island	Washington	North Kingstown
STREET AND NUMBER		
3. PHOTO REFERENCE		
PHOTO CREDIT	DATE	NEGATIVE FILED AT
Mr. Jack Spratt	Fall, 1970	Rhode Island Historical Preservation Commission
4. IDENTIFICATION		
DESCRIBE VIEW, DIRECTION, ETC.		

View from West Main Street looking southward across Academy Cove with the Westgate Watson House at the end of Elam Street and 38 Brown Street in the background.



DEC 8 1 1974



Wickford Historic District
Washington County RI
Roth Kingham

8

PC- Patricia A. Sheehan

12-31-74 d.o.e.

PROPERTY OF THE NATIONAL REGISTER