



1. William Guyn House
GUYN'S MILL HISTORIC DISTRICT
2. Mundy's Landing Road, Woodford County, KY
3. Steve Gordon
4. April 28, 1983
5. Kentucky Heritage Council
6. East and north elevations, looking SW
7. Photo 1



1. William Guyn House
GUYN'S MILL HISTORIC DISTRICT
2. Mundy's Landing Road, Woodford County, KY
3. Steve Gordon
4. April 28, 1983
5. Kentucky Heritage Council
6. North elevation, looking S-SE
7. Photo 2



1. William Guyn House
GUYN'S MILL HISTORIC DISTRICT
2. Mundy's Landing Road, Woodford County, KY
3. Edward G. Chappell
4. March, 1980
5. Kentucky Heritage Council
6. South elevation, looking N
7. Photo 3




1. William Guyn House
GUYN'S MILL HISTORIC DISTRICT
2. Mundy's Landing Road, Woodford County, KY
3. Steve Gordon
4. April 28, 1983
5. Kentucky Heritage Council
6. Rear or west elevation, looking E
7. Photo 4




1. William Guyn House
GUYN'S MILL HISTORIC DISTRICT
2. Mundy's Landing Road, Woodford County, KY
3. Steve Gordon
4. April 28, 1983
5. Kentucky Heritage Council
6. South elevation, and sawmill, looking N
7. Photo 5



1. William Guyn House
GUYN'S MILL HISTORIC DISTRICT
2. Mundy's Landing Road, Woodford County, KY
3. Steve Gordon
4. April 28, 1983
5. Kentucky Heritage Council
6. Front (east) elevation, looking W
7. Photo 6



1. William Guyn House
GUYN'S MILL HISTORIC DISTRICT
2. Mundy's Landing Road, Woodford County, KY
3. Steve Gordon
4. April 28, 1983
5. Kentucky Heritage Council
6. Front Entrance
7. Photo 7



1. William Guyn House

GUYN'S MILL HISTORIC DISTRICT

2. Mundy's Landing Road, Woodford County, KY

3. Steve Gordon

4. April 28, 1983

5. Kentucky Heritage Council

6. Foundation detail, north elevation

7. Photo 8



1. William Guyn House
GUYN'S MILL HISTORIC DISTRICT
2. Mundy's Landing Road, Woodford County, KY
3. Steve Gordon
4. April 28, 1983
5. Kentucky Heritage Council
6. Interior detail, front dining room
7. Photo 9




1. William Guyn House
GUYN'S MILL HISTORIC DISTRICT
2. Mundy's Landing Road, Woodford County, KY
3. Steve Gordon
4. April 28, 1983
5. Kentucky Heritage Council
6. Door detail, front dining room
7. Photo 10



1. William Guyn House
GUYN'S MILL HISTORIC DISTRICT
2. Mundy's Landing Road, Woodford County, KY
3. Steve Gordon
4. April 28, 1983
5. Kentucky Heritage Council
6. Grained door, second floor
7. Photo 11



1. William Guyn House
GUYN'S MILL HISTORIC DISTRICT
2. Mundy's Landing Road, Woodford County, KY
3. Steve Gordon
4. April 28, 1983
5. Kentucky Heritage Council
6. Grained fireplace mantel, second floor
7. Photo 12




1. Guyn Ice House
GUYN'S MILL HISTORIC DISTRICT
2. Mundy's Landing Road, Woodford County, KY
3. Steve Gordon
4. April 28, 1983
5. Kentucky Heritage County
6. South entrance, looking N-NE
7. Photo 13




1. Guyn Stock Barn
GUYN'S MILL HISTORIC DISTRICT
2. Mundy's Landing Road, Woodford County, KY
3. Edward A. Chappell
4. March, 1980
5. Kentucky Heritage Council
6. South and east elevations, looking NW
7. Photo 14



1. Guyn Stock Barn
GUYN'S MILL HISTORIC DISTRICT
2. Mundy's Landing Road, Woodford County, KY
3. Edward A. Chappell
4. March, 1980
5. Kentucky Heritage Council
6. Interior log construction
7. Photo 15



1. William Guyn Sawmill
GUYN'S MILL HISTORIC DISTRICT
2. Mundy's Landing Road, Woodford County, KY
3. Steve Gordon
4. March, 1983
5. Kentucky Heritage Council
6. South and west elevations, looking N
7. Photo 16




1. William Guyn Sawmill
GUYN'S MILL HISTORIC DISTRICT
2. Mundy's Landing Road, Woodford County, KY
3. Steve Gordon
4. March, 1983
5. Kentucky Heritage Council
6. East gable end, looking W
7. Photo 17



1. William Guyn Sawmill
GUYN'S MILL HISTORIC DISTRICT
2. Mundy's Landing Road, Woodford County, KY
3. Edward A. Chappell
4. March, 1980
5. Kentucky Heritage Council
6. North elevation, foundation detail
7. Photo 18



1. William Guyn Sawmill
GUYN'S MILL HISTORIC DISTRICT
2. Mundy's Landing Road, Woodford County, KY
3. Edward A. Chappell
4. March, 1980
5. Kentucky Heritage Council
6. Interior mechanism, showing sash and carriage
7. Photo 19




1. Stone Bridge Piers
GUYN'S MILL HISTORIC DISTRICT
2. Mundy's Landing Road, Woodford County, KY
3. Edward A. Chappell
4. March, 1980
5. Kentucky Heritage Council
6. Stone bridge piers, looking S toward
Guyn House
7. Photo 20



1. Sawmill Tailrace
GUYN'S MILL HISTORIC DISTRICT
2. Mundy's Landing Road, Woodford County, KY
3. Steve Gordon
4. April 28, 1983
5. Kentucky Heritage Council
6. Tailrace and spring, looking E toward
sawmill
7. Photo 21




1. William Guyn Gristmill
GUYN'S MILL HISTORIC DISTRICT
2. Paul's Mill Road, Woodford County, KY
3. Steve Gordon
4. March, 1983
5. Kentucky Heritage Council
6. South and west elevations, looking NE
7. Photo 22



1. William Guyn Gristmill
GUYN'S MILL HISTORIC DISTRICT
2. Paul's Mill Road, Woodford County, KY
3. Steve Gordon
4. March, 1983
5. Kentucky Heritage Council
6. West elevation, look E
7. Photo 23



1. William Guyn Gristmill
GUYN'S MILL HISTORIC DISTRICT
2. Paul's Mill Road, Woodford County, KY
3. Steve Gordon
4. March, 1983
5. Kentucky Heritage Council
6. North elevation and corn crib, looking S
7. Photo 24



1. William Guyn Gristmill
GUYN'S MILL HISTORIC DISTRICT
2. Paul's Mill Road, Woodford County, KY
3. Steve Gordon
4. April, 1983
5. Kentucky Heritage Council
6. Steam boiler, west elevation
7. Photo 25



1. William Guyn Gristmill
GUYN'S MILL HISTORIC DISTRICT
2. Paul's Mill Road, Woodford County, KY
3. Steve Gordon
4. April, 1983
5. Kentucky Heritage Council
6. Engine and Flywheel, west elevation
7. Photo 26



1. William Guyn Gristmill
GUYN'S MILL HISTORIC DISTRICT
2. Paul's Mill Road, Woodford County, KY
3. Steve Gordon
4. April, 1983
5. Kentucky Heritage Council
6. Wooden gear mechanism, lower level
7. Photo 27



1. Guyn Blacksmith Shop
GUYN'S MILL HISTORIC DISTRICT
2. Paul's Mill Road, Woodford County, KY
3. Steve Gordon
4. April, 1983
5. Kentucky Heritage Council
6. South and east elevations, looking W-NW
7. Photo 28



1. Guyn Blacksmith Shop
GUYN'S MILL HISTORIC DISTRICT
2. Paul's Mill Road, Woodford County, KY
3. Steve Gordon
4. April, 1983
5. Kentucky Heritage Council
6. South (front) elevation, looking E-NE
7. Photo 29



1. Guyn Blacksmith Shop
GUYN'S MILL HISTORIC DISTRICT
2. Paul's Mill Road, Woodford County, KY
3. Steve Gordon
4. April, 1983
5. Kentucky Heritage Council
6. Interior limestone chinking, west elevation
7. Photo 30



1. Guyn Blacksmith Shop
GUYN'S MILL HISTORIC DISTRICT
2. Paul's Mill Road, Woodford County, KY
3. Steve Gordon
4. April, 1983
5. Kentucky Heritage Council
6. Blacksmith's Forge
7. Photo 31



1. Guyn Blacksmith Shop
GUYN'S MILL HISTORIC DISTRICT
2. Paul's Mill Road, Woodford County, KY
3. Edward A. Chappell
4. March, 1980
5. Kentucky Heritage Council
6. Attic construction
7. Photo 32



1. Miller's House
GUYN'S MILL HISTORIC DISTRICT
2. Paul's Mill Road, Woodford County, KY
3. Steve Gordon
4. March, 1983
5. Kentucky Heritage Council
6. South and west elevations, looking NE
7. Photo 33



1. Miller's House

GUYN'S MILL HISTORIC DISTRICT

2. Paul's Mill Road, Woodford County, KY

3. Steve Gordon

4. March, 1983

5. Kentucky Heritage Council

6. Wall construction, front elevation

7. Photo 34




1. Black's Station
GUYN'S MILL HISTORIC DISTRICT
2. Paul's Mill Road, Woodford County, KY
3. Edward A. Chappell
4. March, 1980
5. Kentucky Heritage Council
6. South and west elevations, looking N-NE
7. Photo 35



1. Black's Station
GUYN'S MILL HISTORIC DISTRICT
2. Paul's Mill Road, Woodford County, KY
3. Steve Gordon
4. March, 1983
5. Kentucky Heritage Council
6. South (front) elevation, looking north
7. Photo 36



1. Black's Station
GUYN'S MILL HISTORIC DISTRICT
2. Paul's Mill Road, Woodford County, KY
3. Edward A. Chappell
4. March, 1980
5. Kentucky Heritage Council
6. East elevation, and chimney, looking W
7. Photo 37



1. Black's Station
GUYN'S MILL HISTORIC DISTRICT
2. Paul's Mill Road, Woodford County, KY
3. Steve Gordon
4. March, 1983
5. Kentucky Heritage Council
6. Beaded joists & floorboards
7. Photo 38



1. Mill Dam

GUYN'S MILL HISTORIC DISTRICT

2. Mundy's Landing Road, Woodford County, KY

3. Steve Gordon

4. April 28, 1983

5. Kentucky Heritage Council

6. Remnants of mill dam, looking E

7. Photo 39



1. Mill Dam
GUYN'S MILL HISTORIC DISTRICT
2. Mundy's Landing Road, Woodford County, KY
3. Steve Gordon
4. April 28, 1983
5. Kentucky Heritage Council
6. Remnants of mill dam on north side of
creek, looking N-NE
7. Photo 40