



UNITED STATES DEPARTMENT OF THE INTERIOR
NATIONAL PARK SERVICE

NATIONAL REGISTER OF HISTORIC PLACES
PROPERTY PHOTOGRAPH FORM

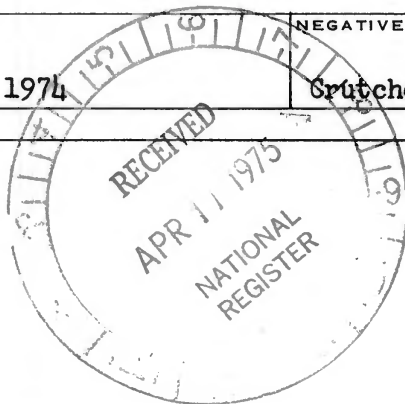
(Type all entries - attach to or enclose with photograph)

1. NAME		
COMMON	AND/OR HISTORIC	NUMERIC CODE (Assigned by NPS)
Trousdale Place		JUN 5 1975

2. LOCATION		
STATE	COUNTY	TOWN
Tennessee	Sumner	Gallatin
STREET AND NUMBER		
183 West Main Street		

3. PHOTO REFERENCE		
PHOTO CREDIT	DATE	NEGATIVE FILED AT
Crutcher's Studio Gallatin	May, 1974	Crutcher's Studio

4. IDENTIFICATION		
DESCRIBE VIEW, DIRECTION, ETC.		
East end elevation		



1023



**NATIONAL REGISTER OF HISTORIC PLACES
PROPERTY PHOTOGRAPH FORM**


(Type all entries - attach to or enclose with photograph)

1. NAME		
COMMON	AND/OR HISTORIC	NUMERIC CODE <i>(Assigned by NPS)</i>
Trousdale Place		JUN 5 1975

2. LOCATION		
STATE	COUNTY	TOWN
Tennessee	Sumner	Gallatin
STREET AND NUMBER		
183 West Main Street		

3. PHOTO REFERENCE		
PHOTO CREDIT	DATE	NEGATIVE FILED AT
Crutcher's Studio Gallatin	May, 1974	Crutcher's Studio

4. IDENTIFICATION
DESCRIBE VIEW, DIRECTION, ETC.
Rear or south elevation



203



TROUSDALE
PLACE


UNITED STATES DEPARTMENT OF THE INTERIOR
NATIONAL PARK SERVICE

NATIONAL REGISTER OF HISTORIC PLACES
PROPERTY PHOTOGRAPH FORM

(Type all entries - attach to or enclose with photograph)

1. NAME		
COMMON	AND/OR HISTORIC	NUMERIC CODE (Assigned by NPS)
Trousdale Place		JUN 5 1975
2. LOCATION		
STATE	COUNTY	TOWN
Tennessee	Sumner	Gallatin
STREET AND NUMBER		
183 West Main Street		
3. PHOTO REFERENCE		
PHOTO CREDIT	DATE	NEGATIVE FILED AT
Crutcher's Studio Gallatin	May, 1974	Crutcher's Studio
4. IDENTIFICATION		
DESCRIBE VIEW, DIRECTION, ETC.		

Front or north elevation



3023