



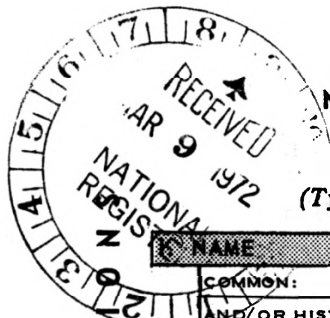
UNITED STATES DEPARTMENT OF THE INTERIOR
NATIONAL PARK SERVICE

NATIONAL REGISTER OF HISTORIC PLACES

PROPERTY PHOTOGRAPH FORM

(Type all entries - attach to or enclose with photograph)

STATE Connecticut	
COUNTY Hartford	
FOR NPS USE ONLY	
ENTRY NUMBER	DATE
	AUG 25 1972



SEE INSTRUCTIONS

1. NAME			
COMMON: Farmington River Railroad Bridge			
AND/OR HISTORIC:			
2. LOCATION			
STREET AND NUMBER: Spans the Farmington River and Pleasant Straet, just west of Palisado Ave.			
CITY OR TOWN: Windsor			
STATE: Connecticut	CODE 09	COUNTY: Hartford	CODE 003
3. PHOTO REFERENCE			
PHOTO CREDIT: Herbert C. Darbee			
DATE OF PHOTO: February, 1972			
NEGATIVE FILED AT: Connecticut Historical Commission, 54 Pratt Street, Hartford, Conn.			
4. IDENTIFICATION			
DESCRIBE VIEW, DIRECTION, ETC. View of east side of the bridge, taken from south to north.			



UNITED STATES DEPARTMENT OF THE INTERIOR
NATIONAL PARK SERVICE

NATIONAL REGISTER OF HISTORIC PLACES

PROPERTY PHOTOGRAPH FORM

(Type all entries - attach to or enclose with photograph)

STATE Connecticut	
COUNTY Hartford	
FOR NPS USE ONLY	
ENTRY NUMBER AUG 2.5 1972	DATE

1. NAME

COMMON: Farmington River Railroad Bridge

AND/OR HISTORIC:

2. LOCATION

STREET AND NUMBER:

Spans the Farmington River and Pleasant Street, just west of Palisado Ave.

CITY OR TOWN:

Windsor

STATE:

Connecticut

CODE

09

COUNTY:

Hartford

CODE

003

3. PHOTO REFERENCE

PHOTO CREDIT: Susan Babbitt

DATE OF PHOTO: January, 1972

NEGATIVE FILED AT:


Connecticut Historical Commission, 54 Pratt Street, Hartford, Conn.

4. IDENTIFICATION

DESCRIBE VIEW, DIRECTION, ETC.

View of the span of the bridge, taken from the southeast to northwest.

SEE INSTRUCTIONS





UNITED STATES DEPARTMENT OF THE INTERIOR
NATIONAL PARK SERVICE

NATIONAL REGISTER OF HISTORIC PLACES
PROPERTY PHOTOGRAPH FORM

(Type all entries - attach to or enclose with photograph)

STATE

Connecticut

COUNTY

Hartford

FOR NPS USE ONLY

ENTRY NUMBER

AUG 25 1972

DATE

SEE INSTRUCTIONS

1. NAME

COMMON: Farmington River Railroad Bridge

AND/OR HISTORIC:

2. LOCATION

STREET AND NUMBER:

Spans the Farmington River and Pleasant Street, just west of Palisado Ave.

CITY OR TOWN:

Windsor

STATE:

Connecticut

CODE

09

COUNTY:

Hartford

CODE

003

3. PHOTO REFERENCE

PHOTO CREDIT: Susan Babbitt

DATE OF PHOTO: January, 1972


NEGATIVE FILED AT:

Connecticut Historical Commission, 54 Pratt Street, Hartford, Conn.


4. IDENTIFICATION

DESCRIBE VIEW, DIRECTION, ETC.

View of one of the supporting piers, taken from east to west.







UNITED STATES DEPARTMENT OF THE INTERIOR
NATIONAL PARK SERVICE

NATIONAL REGISTER OF HISTORIC PLACES

PROPERTY PHOTOGRAPH FORM

(Type all entries - attach to or enclose with photograph)

STATE Connecticut	
COUNTY Hartford	
FOR NPS USE ONLY	
ENTRY NUMBER	DATE
	AUG 25 1972

SEE INSTRUCTIONS

1. NAME
COMMON: Farmington River Railroad Bridge
AND/OR HISTORIC:

2. LOCATION
STREET AND NUMBER:
Spans the Farmington River and Pleasant Street, just west of Palisado Ave.
CITY OR TOWN:
Windsor
STATE: Connecticut CODE: 09 COUNTY: Hartford CODE: 003

3. PHOTO REFERENCE
PHOTO CREDIT: Herbert C. Darbee
DATE OF PHOTO: February, 1972
NEGATIVE FILED AT:
Connecticut Historical Commission, 54 Pratt Street, Hartford, Conn.

4. IDENTIFICATION
DESCRIBE VIEW, DIRECTION, ETC.
View taken from west to east.

A black and white photograph of a stone wall. A central rectangular plaque is mounted on the wall, featuring the words "ERECTED" and "A.D. 1867" in raised, block letters. The plaque is flanked by rough-hewn stone blocks. Several horizontal wires or cables run across the wall, some passing over the plaque. The overall texture is rough and aged.

ERECTED

A.D. 1867


UNITED STATES DEPARTMENT OF THE INTERIOR
NATIONAL PARK SERVICE

NATIONAL REGISTER OF HISTORIC PLACES

PROPERTY PHOTOGRAPH FORM

(Type all entries - attach to or enclose with photograph)

STATE	
Connecticut	
COUNTY	
Hartford	
FOR NPS USE ONLY	
ENTRY NUMBER	DATE
AUG 25 1972	



SEE INSTRUCTIONS

NAME			
COMMON NAME			
Farmington River Railroad Bridge			
AND/OR HISTORIC:			
LOCATION			
STREET AND NUMBER:			
Spans the Farmington River and Pleasant Street, just west of Palisado Ave.			
CITY OR TOWN:			
Windsor			
STATE:	CODE	COUNTY:	CODE
Connecticut	09	Hartford	003
3. PHOTO REFERENCE			
PHOTO CREDIT: Herbert G. Darbee			
DATE OF PHOTO: February, 1972			
NEGATIVE FILED AT:			
Connecticut Historical Commission, 54 Pratt Street, Hartford, Conn.			
4. IDENTIFICATION			
DESCRIBE VIEW, DIRECTION, ETC.			
View of the sandstone date block on the east side of the bridge.			