



South Royalton Historic District  
Royalton, Vermont  
credit: Courtney Fisher  
date: 5/74  
negative filed at Vermont Division  
for Historic Preservation  
aerial view, north  
photograph 1

MAY 10 1976

SEP 3 1976 doe

Windsor County

PROPERTY OF THE NATIONAL REGISTER

VERMONT DIVISION FOR HISTORIC PRESERVATION

00 Windsor TOWN So. Royalton DATE 5/74  
SUBJECT So. Royalton VIEW Aerial  
FILE # 74-A-33 CREDIT Courtney Fisher





CO. Windsor TOWN Royalton DATE 4/74  
SUBJECT Roman Catholic Church VIEW E  
FILE # 74-A-23 CREDIT Courtney Fisher

South Royalton Historic District  
Royalton, Vermont  
credit: Courtney Fisher  
date: 4/74  
negative filed at Vermont Division  
for Historic Preservation  
St. Matthews Church (#8); view  
looking east  
photograph 2

MAY 10 1976

SEP 8 1976  
doe

*Windsor County*

PROPERTY OF THE NATIONAL REGISTER



South Royalton Historic District  
Royalton, Vermont  
credit: Jane A. McLuckie  
date: 12/75  
negative filed at Vermont Division  
for Historic Preservation  
Vermont Law School Library (#18), and  
Schoolhouse (#17), south facade  
photograph 3

MAY 10 1976

SEP 3 1976  
doe

*Windsor County*

PROPERTY OF THE NATIONAL REGISTER

VERMONT DIVISION OF HISTORIC SITES

COUNTY Windsor TOWN Royalton

S. Royalton  
SUBJECT VT Law School Library; Schoolhouse

DATE 12/75 FILE # 75-A-79

CREDIT Jane A. McLuckie

VIEW N





South Royalton Historic District  
Royalton, Vermont  
credit: Jane A. McLuckie  
date: 12/75  
negative filed at Vermont Division for  
Historic Preservation  
Abbott House (#19); south facade  
photograph 4

MAY 10 1976

*Windsor County*

SEP 2 1976 doe

PROPERTY OF THE NATIONAL REGISTER

VERMONT DIVISION OF HISTORIC SITES

COUNTY WINDSOR TOWN S. ROYALTON  
SUBJECT VT LAW SCHOOL LIBRARY +  
SCHOOL HOUSE  
DATE 12/75 FILE # 45-A-49  
CREDIT JANE A. MCLUCKIE  
VIEW 12





South Royalton Historic District  
Royalton, Vermont  
credit: Jane A. McLuckie  
date: 12/75  
negative filed at Vermont Division for  
Historic Preservation  
South Royalton Business Block (#38-46),  
Bandstand (#79), Dickerman Block (#22);  
view looking north  
photograph 5

MAY 10 1976

SEP 3 1976 doe

*Windsor County*

PROPERTY OF THE NATIONAL REGISTER

VERMONT DIVISION OF HISTORIC SITES	
COUNTY <i>Windsor</i>	TOWN <i>S. Royalton</i>
SUBJECT <i>S. Royalton Business Block, Bandstand, Dickerman Block</i>	
DATE <i>12/75</i>	FILE # <i>75-A-79</i>
CREDIT <i>Jane A. McLuckie</i>	
VIEW <i>North</i>	

*4*







South Royalton Historic District  
Royalton, Vermont  
credit: Jane A. McLuckie  
date: 12/75  
negative filed at Vermont Division for  
Historic Preservation  
Freight House (#49), Baggage House (#50),  
Passenger Station (#48), view looking  
north  
photograph 7

MAY 10 1976

*Windsor County*

SEP 3 1976 doe

PROPERTY OF THE NATIONAL REGISTER

VERMONT DIVISION OF HISTORIC SITES

COUNTY *Windsor* TOWN *Royalton*  
*L-R = Freight House, Baggage*  
SUBJECT *House, + Passenger Station*  
DATE *12/75* FILE # *75-A-79*  
CREDIT *Jane A. McLuckie*  
VIEW *West*

*4*



7870

89a

329-488

44 1/2 x 18



South Royalton Historic District  
Royalton, Vermont  
credit: Jane A. McLuckie  
date: 12/75  
negative filed at Vermont Division for  
Historic Preservation

Lathrup McBride House (#72), Wills-Stoughton  
House (#71), Hazin House (#70), Pilce House  
(#69), Stanley-Skinner House (#63), Adams  
House (#64), Munsell Bungalow (#65), South  
Royalton House (#51); view looking south  
photograph 8

MAY 10 1976

SEP 3 1976  
doe

Windsor County

PROPERTY OF THE NATIONAL REGISTER

Vt 10

VERMONT DIVISION OF HISTORIC SITES

COUNTY Windsor TOWN S. Royalton

SUBJECT L & R - Lathrup - McBride House, Wills-Stoughton House, Hazin House,

DATE 12/75 FILE # 25-A-79 Pike House, Stanley-Skinner House,

CREDIT Jane A. McLuckie Adams House, Munsell Bungalow

VIEW SE South Royalton House

4





South Royalton Historic District  
Royalton, Vermont  
credit: Courtney Fisher  
date: 4/74  
negative filed at Vermont Division for  
Historic Preservation  
Wilmot-Fish House (#73), Lathrup-McBride  
House (#72), Wills-Stoughton House (#71),  
Hazin House (#70), Pilce House (#69),  
Brightwood (#68); east facades  
photograph 9

MAY 10 1976

SEP 8 1976 doe

*Windsor County*

PROPERTY OF THE NATIONAL REGISTER

VERMONT DIVISION FOR HISTORIC PRESERVATION

CO. Windsor TOWN Royalton DATE 4/74  
SUBJECT View E on S. Windsor St. VIEW E  
FILE # 74-A-23 CREDIT Courtney Fisher







South Royalton Historic District  
Royalton, Vermont

credit: Courtney Fisher

date: '72

negative filed at Vermont Division for  
Historic Preservation

Bandstand (#78), Whitcomb Block (#77), Smith-  
Ashley House (#76), Red House (#75),  
Skinner-Eddy House (#11), United Church  
(#74); east facades

photograph 10

MAY 10 1976

*Windsor County*

SEP 3 1976  
doe

PROPERTY OF THE NATIONAL REGISTER

VERMONT DIVISION FOR HISTORIC PRESERVATION

CO. Windsor TOWN S. Royalton DATE 8/72  
SUBJECT Church on Green VIEW Exide of Green  
FILE # 72-A-18 CREDIT Chester Pills





South Royalton Historic District  
Royalton, Vermont  
credit: Jane A. McLuckie  
date: 12/75  
negative filed at Vermont Division for  
Historic Preservation  
Ellis House (#34), Preston-Lovering House (#33)  
Bailey-Davis House (#28), Thompson-Curtis  
House (#25), Lamb-Sears House (#24), Tarbell  
Whitman Office (#23); view looking north  
photograph 11

MAY 10 1976

Windsor County

SEP 3 1976  
doe

PROPERTY OF THE NATIONAL REGISTER

VERMONT DIVISION OF HISTORIC SITES

COUNTY Windsor TOWN S. Royalton

SUBJECT Lt. R - Manchester - Folsom

DATE 12/75 FILE # 75-A-79

CREDIT Jane A. McLuckie

VIEW North

House, Ellis House, Preston-Lovering House,  
Bailey-Davis House, Thompson-Curtis House,  
Lamb-Sears House, Tarbell-Whitman  
Insurance Office Building

*J*





South Royalton Historic District  
Royalton, Vermont

credit: Courtney Fisher


date: 8/73

negative filed at Vermont Division for

Historic Preservation

Goff-Knight (#29); east facade

photograph 12



*Windsor County*

SEP 3 1976  
doe

PROPERTY OF THE NATIONAL REGISTER

VERMONT DIVISION FOR HISTORIC PRESERVATION

CO. Windsor TOWN Royalton DATE 8/73  
SUBJECT Knight House VIEW W  
FILE # 73-A-66 CREDIT Courtney Fisher





South Royalton Historic District

Royalton, Vermont

credit: Courtney Fisher

date: 8/73

negative filed at Vermont Division for

Historic Preservation

Viall-Vesper House (#31); east facade

photograph 13

*Windsor County*

SEP 3 1976 doe

RECEIVED  
MAY 10 1976  
NATIONAL  
REGISTER

PROPERTY OF THE NATIONAL REGISTER

VERMONT DIVISION OF HISTORIC SITES

COUNTY *Windsor* TOWN *Royalton*

SUBJECT *Vesper House*

DATE *8/73* FILE # *73-A-66*

CREDIT *Courtney Fisher*

VIEW *S*

6





South Royalton Historic District  
Royalton, Vermont

credit: Courtney Fisher

date: '72


negative filed at Vermont Division for

Historic Preservation

Soper-Eckert House (#81); view looking

southwest

photograph 14



SEP 3 1976 doe

*Windsor County*

PROPERTY OF THE NATIONAL REGISTER

VERMONT DIVISION OF HISTORIC SITES

COUNTY *Windsor* TOWN *Royalton*

SUBJECT *Soper-Eckert House*

DATE *'72* FILE # *72-A-18*

CREDIT *Courtney Fisher*

VIEW *SW*

*5*





South Royalton Historic District

Royalton, Vermont

credit: David Avery


date: 4/76

negative filed at Vermont Division for

Historic Preservation

1903 bridge (#82); view looking south

photograph 15



*Windsor County*

SEP 3 1976 doc

PROPERTY OF THE NATIONAL REGISTER

VERMONT DIVISION FOR HISTORIC PRESERVATION

CO. Windsor TOWN S. Royalton DATE 4/76

SUBJECT 1903 Bridge VIEW South

FILE # 76-A-45 CREDIT David Avery

76 A 45