



UNITED STATES DEPARTMENT OF THE INTERIOR
NATIONAL PARK SERVICE

NATIONAL REGISTER OF HISTORIC PLACES
PROPERTY PHOTOGRAPH FORM


(Type all entries - attach to or enclose with photograph)

1. NAME

COMMON	AND/OR HISTORIC	NUMERIC CODE (Assigned by NPS)
Roselawn	Sam Jones House	JAN 12 1973

2. LOCATION

STATE	COUNTY	TOWN
Georgia	Bartow	Cartersville
STREET AND NUMBER		
224 W. Cherokee Ave.		




3. PHOTO REFERENCE

PHOTO CREDIT	DATE	NEGATIVE FILED AT
Jim Dixon	9-15-	Coosa Valley APDC

4. IDENTIFICATION

DESCRIBE VIEW, DIRECTION, ETC.

Southwestern view of Living Room at Sam Jones House



UNITED STATES DEPARTMENT OF THE INTERIOR
NATIONAL PARK SERVICE

**NATIONAL REGISTER OF HISTORIC PLACES
PROPERTY PHOTOGRAPH FORM**

(Type all entries - attach to or enclose with photograph)

1. NAME		
COMMON Roselawn	AND/OR HISTORIC Sam Jones House	NUMERIC CODE <i>(Assigned by NPS)</i> JAN 12 1973
2. LOCATION		
STATE Georgia	COUNTY Bartow	TOWN Cartersville
STREET AND NUMBER 224 W. Cherokee Avenue		
3. PHOTO REFERENCE		
PHOTO CREDIT Jim Dixon	DATE Sept. 15, 1972	NEGATIVE FILED AT Coosa Valley APDC

4. IDENTIFICATION
DESCRIBE VIEW, DIRECTION, ETC.
View of Sam Jones House looking east-southeast





UNITED STATES DEPARTMENT OF THE INTERIOR
NATIONAL PARK SERVICE

NATIONAL REGISTER OF HISTORIC PLACES
PROPERTY PHOTOGRAPH FORM

(Type all entries - attach to or enclose with photograph)

1. NAME

COMMON

Roselawn

AND/OR HISTORIC

Sam Jones House

NUMERIC CODE (Assigned by NPS)

JAN 12 1973

2. LOCATION

STATE

Georgia

COUNTY

Bartow

TOWN

Cartersville

STREET AND NUMBER

224 W. Cherokee Ave.

3. PHOTO REFERENCE

PHOTO CREDIT

Jim Dixon

DATE

9-15-72

NEGATIVE FILED AT

Coosa Valley APDC

4. IDENTIFICATION

DESCRIBE VIEW, DIRECTION, ETC.

Southern view of the front of the Sam Jones House





UNITED STATES DEPARTMENT OF THE INTERIOR
NATIONAL PARK SERVICE

NATIONAL REGISTER OF HISTORIC PLACES
PROPERTY PHOTOGRAPH FORM

(Type all entries - attach to or enclose with photograph)

1. NAME		
COMMON	AND/OR HISTORIC	NUMERIC CODE (Assigned by NPS)
Roselawn	Sam Jones House	JAN 12 1973
2. LOCATION		
STATE	COUNTY	TOWN
Georgia	Bartow	Cartersville
STREET AND NUMBER		
224 W. Cherokee Ave.		
3. PHOTO REFERENCE		
PHOTO CREDIT	DATE	NEGATIVE FILED AT
Jim Dixon	9-15-72	Coosa Valley APDC
4. IDENTIFICATION		

DESCRIBE VIEW, DIRECTION, ETC.

Southeastern view of the Carriage House






UNITED STATES DEPARTMENT OF THE INTERIOR
NATIONAL PARK SERVICE

NATIONAL REGISTER OF HISTORIC PLACES
PROPERTY PHOTOGRAPH FORM

(Type all entries - attach to or enclose with photograph)


1. NAME		
COMMON	AND/OR HISTORIC	NUMERIC CODE (Assigned by NPS)
Roselawn	Sam Jones House	JAN 12 1973
2. LOCATION		
STATE	COUNTY	TOWN
Georgia	Bartow	Cartersville
STREET AND NUMBER		
224 W. Cherokee Ave.		
3. PHOTO REFERENCE		
PHOTO CREDIT	DATE	NEGATIVE FILED AT
Jim Dixon	9-15-72	Coosa Valley APDC



4. IDENTIFICATION

DESCRIBE VIEW, DIRECTION, ETC.

View of Sam Jones Study looking east-southeast



**COTTAGE HOME OF REV. SAM P. JONES,
CARTERSVILLE, GA.**

UNITED STATES DEPARTMENT OF THE INTERIOR
NATIONAL PARK SERVICE

NATIONAL REGISTER OF HISTORIC PLACES
PROPERTY PHOTOGRAPH FORM

(Type all entries - attach to or enclose with photograph)

1. NAME

COMMON

Roselawn

AND/OR HISTORIC

Sam Jones House

NUMERIC CODE (Assigned by NPS)

JAN 1 2 1973

2. LOCATION

STATE

Georgia

COUNTY


Bartow

TOWN

Cartersville

STREET AND NUMBER

224 W. Cherokee Ave.



3. PHOTO REFERENCE

PHOTO CREDIT

Jim Dixon

DATE

9-15-72

NEGATIVE FILED AT

Coosa Valley APDC

4. IDENTIFICATION

DESCRIBE VIEW, DIRECTION, ETC.

South view of the front of the house as it appeared before renovation in 1895



UNITED STATES DEPARTMENT OF THE INTERIOR
NATIONAL PARK SERVICE

**NATIONAL REGISTER OF HISTORIC PLACES
PROPERTY PHOTOGRAPH FORM**

(Type all entries - attach to or enclose with photograph)

1. NAME		
COMMON	AND/OR HISTORIC	NUMERIC CODE <i>(Assigned by NPS)</i>
Roselawn	Sam Jones House	JAN 12 1973
2. LOCATION		
STATE Georgia	COUNTY Bartow	TOWN Cartersville
STREET AND NUMBER		
224 W. Cherokee Ave.		
3. PHOTO REFERENCE		
PHOTO CREDIT	DATE	NEGATIVE FILED AT
Jim Dixon	9-15-72	Coosa Valley APDC



4. IDENTIFICATION
DESCRIBE VIEW, DIRECTION, ETC.

Vertical view of the Carriage House 's interior showing the loft area



Roselawn (Sam Jones House) Cartersville

looking east-southeast



Rosedawn (Sam Jones House) Cartersville

Southern view of the front facade