



UNITED STATES DEPARTMENT OF THE INTERIOR
NATIONAL PARK SERVICE

NATIONAL REGISTER OF HISTORIC PLACES

PROPERTY PHOTOGRAPH FORM

(Type all entries - attach to or enclose with photograph)

STATE	
Connecticut	
COUNTY	
New Haven	
FOR NPS USE ONLY	
ENTRY NUMBER	DATE
	FEB 16 1973

SEE INSTRUCTIONS

1. NAME

COMMON: Farmington Canal Lock

AND/OR HISTORIC:

2. LOCATION

STREET AND NUMBER:

487 North Brooksvale Road

CITY OR TOWN:

Cheshire

STATE:

Connecticut

CODE

09

COUNTY:

New Haven

CODE

009

3. PHOTO REFERENCE

PHOTO CREDIT: Thomas Pool, President, Cheshire Land Trust, Inc.

DATE OF PHOTO: January, 1973


NEGATIVE FILED AT:

Cheshire Land Trust, Inc. P.O. Box 781, Cheshire, Conn.

4. IDENTIFICATION

DESCRIBE VIEW, DIRECTION, ETC.

View toward southwest, showing south end of lock and pockets in side walls, to receive lock gates.





UNITED STATES DEPARTMENT OF THE INTERIOR
NATIONAL PARK SERVICE

NATIONAL REGISTER OF HISTORIC PLACES


PROPERTY PHOTOGRAPH FORM

(Type all entries - attach to or enclose with photograph)

STATE Connecticut	
COUNTY New Haven	
FOR NPS USE ONLY	
ENTRY NUMBER FEB 16 1973	DATE

SEE INSTRUCTIONS

1. NAME			
COMMON: Farmington Canal Lock			
AND/OR HISTORIC:			
2. LOCATION			
STREET AND NUMBER: 487 North Brooksvale Road			
CITY OR TOWN: Cheshire			
STATE: Connecticut	CODE 09	COUNTY: New Haven	CODE 009
3. PHOTO REFERENCE			
PHOTO CREDIT: Thomas Pool, President, Cheshire Land Trust, Inc.			
DATE OF PHOTO: January, 1973			
NEGATIVE FILED AT: Cheshire Land Trust, Inc. P.O. Box 781, Cheshire, Conn.			
4. IDENTIFICATION			
DESCRIBE VIEW, DIRECTION, ETC. View toward northwest, showing lock to the left, holding basin to right.			





UNITED STATES DEPARTMENT OF THE INTERIOR
NATIONAL PARK SERVICE


NATIONAL REGISTER OF HISTORIC PLACES
PROPERTY PHOTOGRAPH FORM

(Type all entries - attach to or enclose with photograph)

STATE Connecticut	
COUNTY New Haven	
FOR NPS USE ONLY	
ENTRY NUMBER FEB 16 1973	DATE

SEE INSTRUCTIONS

1. NAME			
COMMON: Farmington Canal Lock			
AND/OR HISTORIC:			
2. LOCATION			
STREET AND NUMBER: 487 North Brooksvale Road			
CITY OR TOWN: Cheshire			
STATE: Connecticut	CODE 09	COUNTY: New Haven	CODE 009
3. PHOTO REFERENCE			
PHOTO CREDIT: Thomas Pool, President, Cheshire Land Trust, Inc.			
DATE OF PHOTO: January, 1973			
NEGATIVE FILED AT: Cheshire Land Trust, Inc. P.O. Box 781, Cheshire, Conn.			
4. IDENTIFICATION			
DESCRIBE VIEW, DIRECTION, ETC. View toward northeast from railroad right-of-way; holding basin in foreground, lock and locktender's house beyond.			





UNITED STATES DEPARTMENT OF THE INTERIOR
NATIONAL PARK SERVICE

NATIONAL REGISTER OF HISTORIC PLACES

PROPERTY PHOTOGRAPH FORM

(Type all entries - attach to or enclose with photograph)

STATE	
Connecticut	
COUNTY	
New Haven	
FOR NPS USE ONLY	
ENTRY NUMBER	DATE
FEB 16 1973	

SEE INSTRUCTIONS

1. NAME			
COMMON:		Farmington Canal Lock	
AND/OR HISTORIC:			
2. LOCATION			
STREET AND NUMBER:			
487 North Brooksvale Road			
CITY OR TOWN:			
Cheshire			
STATE:	CODE	COUNTY:	CODE
Connecticut	09	New Haven	009
3. PHOTO REFERENCE			
PHOTO CREDIT:		Thomas Pool, President, Cheshire Land Trust, Inc.	
DATE OF PHOTO:		January, 1973	
NEGATIVE FILED AT:			
Cheshire Land Trust, Inc., P.O. Box 781, Cheshire, Conn.			
4. IDENTIFICATION			
DESCRIBE VIEW, DIRECTION, ETC.			
View toward north from fill placed across canal to provide access road. A well-preserved section of canal north of lock, showing former tow path to left.			

