

FORM B - BUILDING

In Area no. K	Form no. 326
------------------	-----------------

MASSACHUSETTS HISTORICAL COMMISSION
Office of the Secretary, State House, Boston

1. Town Taunton ✓

Address 33 Plain St. ✓

Name Capt. David Vickery House ✓

Present use Residence

Present owner T. & R. Rose

3. Description:

Date c. 1795

Source Family History, Style

Style Gambrel

Architect Unknown

Exterior wall fabric Brick

Outbuildings (describe) new garage

Other features See attached.

Altered Entrance awning added ^{Date}
chimneys removed.

Moved No Date

Lot size: WD.6, PL.12, LOT3

One acre or less x Over one acre

Approximate frontage 99'

Approximate distance of building from street

35'

Recorded by T.W.

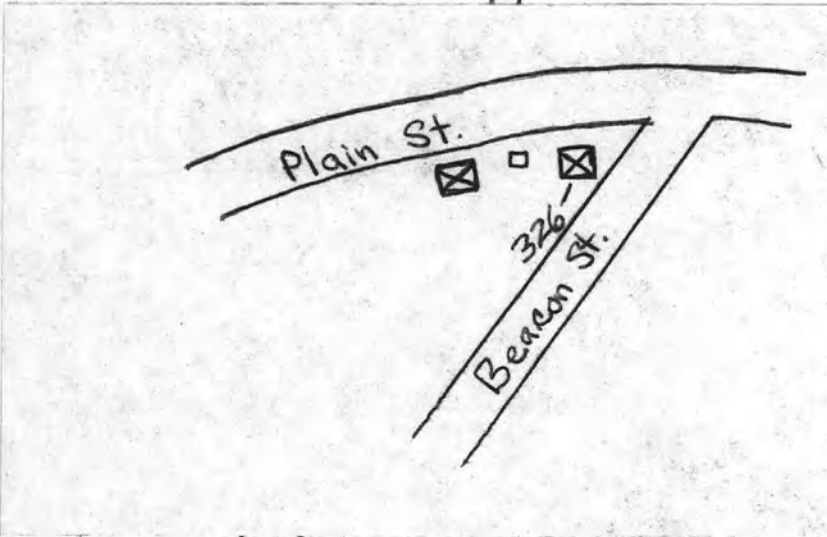
Organization T.C.H.S.

Date 8/29/79

2. Photo (3x3" or 3x5")
Staple to left side of form
Photo number

4. Map. Draw sketch of building location
in relation to nearest cross streets and
other buildings. Indicate north.

See Area map,



(over)

UTM: 19/326825/4638840

7. Original owner (if known) Captain David Vickery

Original use Residence

Subsequent uses (if any) and dates N/A

8. Themes (check as many as applicable)

Aboriginal	<input type="checkbox"/>	Conservation	<input type="checkbox"/>	Recreation	<input type="checkbox"/>
Agricultural	<input type="checkbox"/>	Education	<input type="checkbox"/>	Religion	<input type="checkbox"/>
Architectural	<input checked="" type="checkbox"/>	Exploration/ settlement	<input type="checkbox"/>	Science/ invention	<input type="checkbox"/>
The Arts	<input type="checkbox"/>	Industry	<input type="checkbox"/>	Social/ humanitarian	<input type="checkbox"/>
Commerce	<input checked="" type="checkbox"/>	Military	<input type="checkbox"/>	Transportation	<input type="checkbox"/>
Communication	<input type="checkbox"/>	Political	<input type="checkbox"/>		
Community development	<input type="checkbox"/>				

9. Historical significance (include explanation of themes checked above)

33 Plain Street is of merit for its representation of a very rare brick, gambrel-roofed cottage, and for its association with one of Weir Village's early sea captains, Captain David Vickery. Vickery, who commanded the deep water schooner, the "Hannah," was one of the many merchants and traders that did business on eastern seaboard coastal towns and in the West Indies in the early 19th century.

It is likely that Vickery had this house constructed for himself and his wife, Priscilla Barnum. In 1800, they had a son, Charles, who as an adult was an illustrious local politician, merchant and auctioneer. In 1830, Charles Rice Vickery moved into a house at 56 Summer Street (Form #79), where he lived until 1883.

The Captain David Vickery House possesses integrity of location, design, setting, materials, workmanship and association. It meets criteria B and C of the National Register of Historic Places for its link with Taunton's early maritime tradition and as the City's sole surviving brick gambrel roof cottage of the Federal period.

Boundaries conform to current lot lines.

10. Bibliography and/or references (such as local histories, deeds, assessor's records, early maps, etc.)

Hurd, History of Britol Co., Mass., p. 864

NATIONAL REGISTER OF HISTORIC PLACES
EVALUATION/RETURN SHEET

Vickery, Capt. David, House (Taunton MRA)
Bristol County
MASSACHUSETTS

Working No. MAY 21 1984
Fed. Reg. Date: 2-5-85
Date Due: 6-21-84 / 7-5-84
Action: ACCEPT 7-5-84
 RETURN
 REJECT
Federal Agency: _____

Entered in the
National Register

- resubmission
- nomination by person or local government
- owner objection
- appeal

Substantive Review: sample request appeal NR decision

Reviewer's comments:

Recom./Criteria _____
Reviewer _____
Discipline _____
Date _____
_____ see continuation sheet

Nomination returned for: _____ technical corrections cited below
_____ substantive reasons discussed below

1. Name

2. Location

3. Classification

Category	Ownership Public Acquisition	Status Accessible	Present Use
----------	---------------------------------	----------------------	-------------

4. Owner of Property

5. Location of Legal Description

6. Representation in Existing Surveys

Has this property been determined eligible? yes no

7. Description

Condition	Check one	Check one
<input type="checkbox"/> excellent	<input type="checkbox"/> deteriorated	<input type="checkbox"/> original site
<input type="checkbox"/> good	<input type="checkbox"/> ruins	<input type="checkbox"/> moved date _____
<input type="checkbox"/> fair	<input type="checkbox"/> unexposed	
	<input type="checkbox"/> unaltered	
	<input type="checkbox"/> altered	

Describe the present and original (if known) physical appearance

- summary paragraph
- completeness
- clarity
- alterations/integrity
- dates
- boundary selection

8. Significance

Period _____ Areas of Significance—Check and justify below _____

Specific dates _____ Builder/Architect _____

Statement of Significance *(in one paragraph)*

- summary paragraph
- completeness
- clarity
- applicable criteria
- justification of areas checked
- relating significance to the resource
- context
- relationship of integrity to significance
- justification of exception
- other

(FAM or INST) re: 10/11/11
 10/11/11
 10/11/11

9. Major Bibliographical References

10. Geographical Data

Acreege of nominated property _____

Quadrangle name _____

UTM References _____

Verbal boundary description and justification _____

11. Form Prepared By

12. State Historic Preservation Officer Certification

The evaluated significance of this property within the state is:

____ national ____ state ____ local

State Historic Preservation Officer signature _____

title _____ date _____

13. Other



- Maps
- Photographs
- Other

Questions concerning this nomination may be directed to _____

Signed _____ Date _____ Phone: _____



Vickery, Capt. David, House
Taunton MRA, Ma



Please refer to the map in the
Multiple Property Cover Sheet
for this property

Multiple Property Cover Sheet Reference Number: 64000297