



**NATIONAL REGISTER OF HISTORIC PLACES
PROPERTY PHOTOGRAPH FORM**

(Type all entries - attach to or enclose with photograph)

STATE Territory of Guam	
COUNTY	
FOR NPS USE ONLY	
ENTRY NUMBER	DATE
	SEP 5 1975


SEE INSTRUCTIONS

1. NAME

COMMON: **South Finegayan Latte Stone Park**
AND/OR HISTORIC:

2. LOCATION

STREET AND NUMBER:
at 74 Golden Shower Lane
CITY OR TOWN:
South Finegayan Navy Housing Area
STATE: **Territory of Guam** CODE **066** COUNTY CODE **0400**



3. PHOTO REFERENCE

PHOTO CREDIT: **U. S. Navy Photograph**
DATE OF PHOTO: **22 February 1974**
NEGATIVE FILED AT:
U.S. Navy Fleet Air Photographic Laboratory, Agana, Guam

4. IDENTIFICATION

DESCRIBE VIEW, DIRECTION, ETC.
View A indicates natural condition of latte site. Orientation of view is eastward as indicated on Figure 1. Erect shafts are visible with fallen capstones.



UNITED STATES DEPARTMENT OF THE INTERIOR
NATIONAL PARK SERVICE

NATIONAL REGISTER OF HISTORIC PLACES

PROPERTY PHOTOGRAPH FORM

(Type all entries - attach to or enclose with photograph)

STATE Territory of Guam	
COUNTY	
FOR NPS USE ONLY	
ENTRY NUMBER	DATE
	SEP 5 1975

SEE INSTRUCTIONS

1. NAME

COMMON: **South Finegayan Latte Stone Park**

AND/OR HISTORIC:

2. LOCATION

STREET AND NUMBER:

at 74 Golden Shower Lane

CITY OR TOWN:

South Finegayan Navy Housing Area

STATE:

Territory of Guam


CODE

066

COUNTY:

CODE

0400



3. PHOTO REFERENCE

PHOTO CREDIT: **U. S. Navy Photograph**

DATE OF PHOTO: **22 February 1974**

NEGATIVE FILED AT:

U.S. Navy Fleet Air Photographic Laboratory, Agana, Guam

4. IDENTIFICATION

DESCRIBE VIEW, DIRECTION, ETC.

View B shows alignment of best preserved shafts. Orientation of view is west northwest as indicated on Figure 1. Originally the capstones were balanced on the flat tops of the shafts.



NATIONAL REGISTER OF HISTORIC PLACES
PROPERTY PHOTOGRAPH FORM

(Type all entries - attach to or enclose with photograph)

STATE	
Territory of Guam	
COUNTY	
FOR NPS USE ONLY	
ENTRY NUMBER	DATE
	SEP 5 1975

SEE INSTRUCTIONS

1. NAME

COMMON: South Finegayan Latte Stone Park

AND/OR HISTORIC:

2. LOCATION

STREET AND NUMBER:

at 74 Golden Shower Lane

CITY OR TOWN:

South Finegayan Navy Housing Area

STATE:

Territory of Guam


CODE

066

COUNTY:

CODE

0400



3. PHOTO REFERENCE

PHOTO CREDIT: U. S. Navy Photograph

DATE OF PHOTO: 22 February 1974

NEGATIVE FILED AT:

U. S. Navy Fleet Air Photographic Laboratory, Agana, Guam

4. IDENTIFICATION

DESCRIBE VIEW, DIRECTION, ETC.

View C shows detail of shaft with fallen capstone in inverted position. Orientation of view is east southeast as indicated on Figure 1. Not visible beyond second shaft is crater of missing shaft and capstone.

GVI