



NATIONAL REGISTER OF HISTORIC PLACES
PROPERTY PHOTOGRAPH FORM

(Type all entries - attach to or enclose with photograph)

STATE Montana	
COUNTY Big Horn	
FOR NPS USE ONLY	
ENTRY NUMBER 007 10 1975	DATE

SEE INSTRUCTIONS

1. NAME

COMMON: Lime Kiln

AND/OR HISTORIC:

2. LOCATION

STREET AND NUMBER:

Big Horn Canyon National Recreation Area, Montana

CITY OR TOWN:

Fort Smith

STATE:

Montana

CODE

30

COUNTY:

Big Horn

NATIONAL REGISTER

CODE

003



3. PHOTO REFERENCE

PHOTO CREDIT: Virgil J. Olson

DATE OF PHOTO: 7/26/73

NEGATIVE FILED AT: HQ Big Horn Canyon NRA adm. bldg. neg. # 775

4. IDENTIFICATION

DESCRIBE VIEW, DIRECTION, ETC.

Taken from a northeasterly direction. Very little remains to indicate this was a lime kiln. However, the general shape of the kiln can be seen and cleanings from the kiln can be identified near the site.

1 of 6



**NATIONAL REGISTER OF HISTORIC PLACES
PROPERTY PHOTOGRAPH FORM**

(Type all entries - attach to or enclose with photograph)

STATE Montana	
COUNTY Bighorn	
FOR NPS USE ONLY	
ENTRY NUMBER	DATE

SEE INSTRUCTIONS

1. NAME

COMMON: **Lime Quarry**

AND/OR HISTORIC:

2. LOCATION

STREET AND NUMBER:

Bighorn Canyon National Recreation Area, Montana

CITY OR TOWN:

Fort Smith

STATE:

Montana

CODE


30

COUNTY:

Big Horn

CODE

003



3. PHOTO REFERENCE

PHOTO CREDIT: **Virgil J. Olson**

DATE OF PHOTO: **7/26/73**

NEGATIVE FILED AT: **HQ Bighorn Canyon NRA adm. bldg. neg. # 774**

4. IDENTIFICATION

DESCRIBE VIEW, DIRECTION, ETC.

Taken from a northeasterly direction. Because of its location at top of a hill - a more distant shot was necessary to show the site in its entire aspect.

2 of 6



NATIONAL REGISTER OF HISTORIC PLACES
PROPERTY PHOTOGRAPH FORM

(Type all entries - attach to or enclose with photograph)

STATE Montana	
COUNTY Big Horn	
FOR NPS USE ONLY	
ENTRY NUMBER	DATE

SEE INSTRUCTIONS

1. NAME

COMMON: Bozeman Trail

AND/OR HISTORIC:

2. LOCATION

STREET AND NUMBER:

Bighorn Canyon National Recreation Area, Montana

CITY OR TOWN:

Fort Smith

STATE:

Montana

CODE


30

COUNTY:

Big Horn

CODE

003



3. PHOTO REFERENCE

PHOTO CREDIT: Virgil J. Olson

DATE OF PHOTO: 7/26/73

NEGATIVE FILED AT: HQ Bighorn Canyon NRA adm. bldg. neg. # 772

4. IDENTIFICATION

DESCRIBE VIEW, DIRECTION, ETC.

Taken from an easterly direction showing faint outline of old trail ruts. The trail is somewhat clearer in other locations but due to the proximity of these to Old Fort C.F. Smith - they seem to be the most logical for interpretation.

3 of 6



NATIONAL REGISTER OF HISTORIC PLACES
PROPERTY PHOTOGRAPH FORM

(Type all entries - attach to or enclose with photograph)

STATE	Montana	
COUNTY	Big Horn	
FOR NPS USE ONLY		
ENTRY NUMBER	10 1575	DATE

SEE INSTRUCTIONS

1. NAME

COMMON: Fort C.F. Smith

AND/OR HISTORIC:

2. LOCATION

STREET AND NUMBER:

Bighorn Canyon National Recreation Area, Montana

CITY OR TOWN:

Fort Smith

STATE:

Montana

CODE

30


COUNTY:

Big Horn

NATIONAL REGISTER

CODE

003



3. PHOTO REFERENCE

PHOTO CREDIT: Virgil J. Olson

DATE OF PHOTO: 7/26/73

NEGATIVE FILED AT: Headquarters-Bighorn Canyon NRA adm. bldg. neg. 771

4. IDENTIFICATION

DESCRIBE VIEW, DIRECTION, ETC.

Picture taken from an easterly direction of the east corner of the fort. Low dark-colored mound to left center is remaining foundation of one of the three enlisted men's barracks. Mound to right center is remains of quartermaster building. Faint outline in center foreground is remains of gaurdhouse/blockhouse.

4086



NATIONAL REGISTER OF HISTORIC PLACES
PROPERTY PHOTOGRAPH FORM

(Type all entries - attach to or enclose with photograph)

STATE Montana	
COUNTY Big Horn	
FOR NPS USE ONLY	
ENTRY NUMBER	DATE

SEE INSTRUCTIONS

1. NAME

COMMON: Old Fort C.F. Smith Cemetery

AND/OR HISTORIC:

2. LOCATION

STREET AND NUMBER:

Bighorn Canyon National Recreation Area, Montana

CITY OR TOWN:

Fort Smith

STATE:

Montana

CODE

30

COUNTY:

Big Horn

CODE

003

3. PHOTO REFERENCE

PHOTO CREDIT: Virgil J. Olson

DATE OF PHOTO: 7/26/73


NEGATIVE FILED AT: HQ Bighorn Canyon NRA adm. bldg. neg. # 773

4. IDENTIFICATION

DESCRIBE VIEW, DIRECTION, ETC.

Taken from a southwesterly direction. Actual location of the cemetery is pretty well known locally although the site is grown over to grasses and natural vegetation.

5086





**NATIONAL REGISTER OF HISTORIC PLACES
PROPERTY PHOTOGRAPH FORM**

(Type all entries - attach to or enclose with photograph)

STATE Montana	
COUNTY Big Horn	
FOR NPS USE ONLY	
ENTRY NUMBER	DATE

SEE INSTRUCTIONS

1. NAME


COMMON: **Old Wood Road**
AND/OR HISTORIC:

2. LOCATION

STREET AND NUMBER:
Big Horn Canyon National Recreation Area, Montana

CITY OR TOWN:
Fort Smith

STATE: Montana	CODE 30	COUNTY: Big Horn
--------------------------	-------------------	----------------------------



3. PHOTO REFERENCE

PHOTO CREDIT: **Virgil J. Olson**

DATE OF PHOTO: **7/26/73**

NEGATIVE FILED AT: **HQ Bighorn Canyon NRA adm. bldg. neg. # 776**

4. IDENTIFICATION

DESCRIBE VIEW, DIRECTION, ETC.
Taken from a southeasterly direction. This road can be traced from Old. Fort C.F. Smith all the way to where it leaves the Bighorn Canyon boundary and continues up the Big Horn mountains.

6 of 6