



NATIONAL REGISTER OF HISTORIC PLACES
PROPERTY PHOTOGRAPH FORM

(Type all entries - attach to or enclose with photograph)

STATE Georgia	
COUNTY Fulton & DeKalb	
FOR NPS USE ONLY	
ENTRY NUMBER APR 11 1975	DATE

SEE INSTRUCTIONS

1. NAME

COMMON: Druid Hills Parks and Parkways
AND/OR HISTORIC:

2. LOCATION

STREET AND NUMBER: Area immediately north and south of Ponce de Leon Avenue
between Briarcliff Road and the Seaboard Coast Line. road line

CITY OR TOWN:

Atlanta

STATE:

Georgia

CODE

13

COUNTY:

Fulton & DeKalb

CODE

121&089

3. PHOTO REFERENCE

PHOTO CREDIT: Elizabeth A. Lyon

DATE OF PHOTO: November, 1973


NEGATIVE FILED AT:

Atlanta Urban Design Commission, City Hall, Atlanta, Georgia

4. IDENTIFICATION

DESCRIBE VIEW, DIRECTION, ETC.

Oscar Strauss House, looking north
Fairview Road, early houses in the suburb
This Tudor house was designed by a famous Atlanta architect, Neel Reid





ST. JOHN'S
EPISCOPAL CHURCH

STATE	
Georgia	
COUNTY	
Fulton & DeKalb	
FOR NPS USE ONLY	
ENTRY NUMBER	DATE
APR 11 1975	

NATIONAL REGISTER OF HISTORIC PLACES
PROPERTY PHOTOGRAPH FORM

(Type all entries - attach to or enclose with photograph)

SEE INSTRUCTIONS

1. NAME

COMMON: Druid Hills Parks and Parkways
AND/OR HISTORIC:

2. LOCATION

STREET AND NUMBER: Area immediately north and south of Ponce de Leon Avenue
between Briarcliff Road and the Seaboard Coast Line Railroad line.

CITY OR TOWN:

Atlanta

STATE:

Georgia

CODE

13

COUNTY:

Fulton & DeKalb

CODE

1218089

3. PHOTO REFERENCE

PHOTO CREDIT: Elizabeth Z. Lyon

DATE OF PHOTO: November, 1973

NEGATIVE FILED AT:

Atlanta Urban Design Commission, City Hall, Atlanta, Georgia

4. IDENTIFICATION

DESCRIBE VIEW, DIRECTION, ETC.

Ponce de Leon Avenue, Venable House with later addition of church building in front. Front facade faces south.

10813

PROPERTY OF THE NATIONAL REGISTER



NATIONAL REGISTER OF HISTORIC PLACES
PROPERTY PHOTOGRAPH FORM

(Type all entries - attach to or enclose with photograph)

STATE	
Georgia	
COUNTY	
Fulton & DeKalb	
FOR NPS USE ONLY	
ENTRY NUMBER	DATE
APR 11 1975	

SEE INSTRUCTIONS

1. NAME

COMMON: Druid Hills Parks and Parkways
AND/OR HISTORIC:

2. LOCATION

STREET AND NUMBER: Area immediately north and south of Ponce de Leon Avenue
between Briarcliff Road and the Seaboard Coast Line Railroad line.

CITY OR TOWN:
Atlanta

STATE:	CODE	COUNTY:	CODE
Georgia	13	Fulton & DeKalb	21&089

3. PHOTO REFERENCE

PHOTO CREDIT: Elizabeth Z. Lyon

DATE OF PHOTO: November, 1973

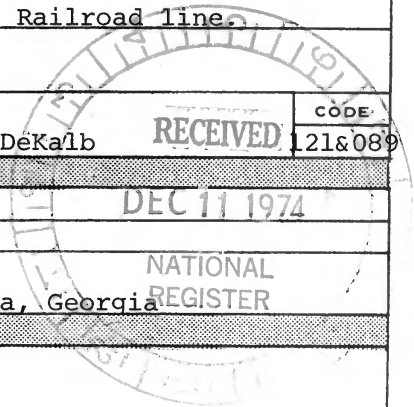
NEGATIVE FILED AT:
Atlanta Urban Design Commission, City Hall, Atlanta, Georgia

4. IDENTIFICATION

DESCRIBE VIEW, DIRECTION, ETC.

1428 Ponce de Leon Avenue, Asa G. Candler House, front facade facing South.

2018



PROPERTY OF THE NATIONAL REGISTER



DEEPONE NATURE TRAIL

MARKED BY DEKALB CONSERVANCY



NATIONAL REGISTER OF HISTORIC PLACES
PROPERTY PHOTOGRAPH FORM

(Type all entries - attach to or enclose with photograph)

STATE	
Georgia	
COUNTY	
Fulton & DeKalb	
FOR NPS USE ONLY	
ENTRY NUMBER	DATE
APR 11 1975	

SEE INSTRUCTIONS

1. NAME

COMMON: Druid Hills Parks and Parkways

AND/OR HISTORIC:

2. LOCATION

STREET AND NUMBER: Area immediately north and south of Ponce de Leon Avenue
between Briarcliff Road and the Seaboard Coast Line Railroad line.

CITY OR TOWN:

Atlanta

STATE:

Georgia

CODE

13

COUNTY:

Fulton & DeKalb

CODE

121&089

3. PHOTO REFERENCE

PHOTO CREDIT: Elizabeth A. Lyon

DATE OF PHOTO: November, 1973

NEGATIVE FILED AT:

Atlanta Urban Design Commission, City Hall, Atlanta, Georgia

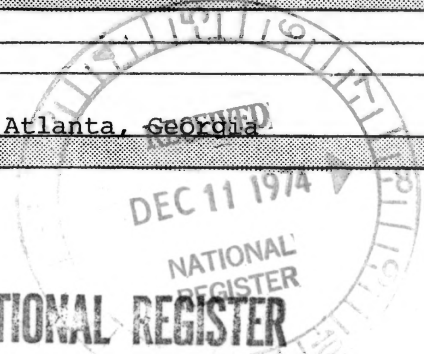
4. IDENTIFICATION

DESCRIBE VIEW, DIRECTION, ETC.

Deepdene Park, facing east

#3013

PROPERTY OF THE NATIONAL REGISTER





**NATIONAL REGISTER OF HISTORIC PLACES
PROPERTY PHOTOGRAPH FORM**

(Type all entries - attach to or enclose with photograph)

STATE Georgia	
COUNTY Fulton & DeKalb	
FOR NPS USE ONLY	
ENTRY NUMBER APR 11 1975	DATE

SEE INSTRUCTIONS

1. NAME

COMMON: Druid Hills Parks and Parkways

AND/OR HISTORIC:

2. LOCATION

STREET AND NUMBER: Area immediately north and south of Ponce de Leon Avenue
between Briarcliff Road and the Seaboard Coast Line Railroad.

CITY OR TOWN:

Atlanta

STATE:

Georgia

CODE

13

COUNTY:

Fulton & DeKalb

CODE

21&089

3. PHOTO REFERENCE

PHOTO CREDIT: Elizabeth A. Lyon

DATE OF PHOTO: November, 1973

NEGATIVE FILED AT:

Atlanta Urban Design Commission, City Hall, Atlanta, Georgia

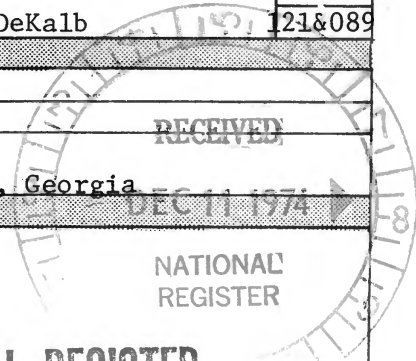
4. IDENTIFICATION

DESCRIBE VIEW, DIRECTION, ETC.

View east through Springdale Park

40313

PROPERTY OF THE NATIONAL REGISTER





UNITED STATES DEPARTMENT OF THE INTERIOR
NATIONAL PARK SERVICE

NATIONAL REGISTER OF HISTORIC PLACES
PROPERTY PHOTOGRAPH FORM

(Type all entries - attach to or enclose with photograph)

STATE Georgia	
COUNTY Fulton & DeKalb	
FOR NPS USE ONLY	
ENTRY NUMBER	DATE
APR 11 1975	

SEE INSTRUCTIONS

1. NAME

COMMON: Druid Hills Parks and Parkways
AND/OR HISTORIC:

2. LOCATION

STREET AND NUMBER: Area immediately north and south of Ponce de Leon Avenue
between Briarcliff Road and the Seaboard Coast Line Railroad.

CITY OR TOWN:
Atlanta

STATE: <u>Georgia</u>	CODE <u>13</u>	COUNTY: <u>Fulton & DeKalb</u>	CODE <u>121&089</u>
--------------------------	-------------------	---------------------------------------	----------------------------

3. PHOTO REFERENCE

PHOTO CREDIT: Elizabeth A. Lyon

DATE OF PHOTO: November, 1973

NEGATIVE FILED AT:
Atlanta Urban Design Commission, City Hall, Atlanta, Georgia

4. IDENTIFICATION

DESCRIBE VIEW, DIRECTION, ETC.

View east from Oakdale Road through trolley corridor to
Ponce de Leon Avenue.

5 of 13

PROPERTY OF THE NATIONAL REGISTER



NATIONAL REGISTER OF HISTORIC PLACES
PROPERTY PHOTOGRAPH FORM

(Type all entries - attach to or enclose with photograph)

STATE Georgia	
COUNTY Fulton & DeKalb	
FOR NPS USE ONLY	
ENTRY NUMBER APR 11 1975	DATE

SEE INSTRUCTIONS

1. NAME

COMMON: Druid Hills Parks and Parkways

AND/OR HISTORIC:

2. LOCATION

STREET AND NUMBER: Area immediately north and south of Ponce de Leon Avenue
between Briarcliff Road and the Seaboard Coast Line Road

CITY OR TOWN:

Atlanta

STATE:

Georgia

CODE

13

COUNTY:

Fulton and DeKalb

CODE

21&089

3. PHOTO REFERENCE

PHOTO CREDIT: Elizabeth A. Lyon

DATE OF PHOTO: November, 1973

NEGATIVE FILED AT:

Atlanta Urban Design Commission, City Hall, Atlanta, Georgia

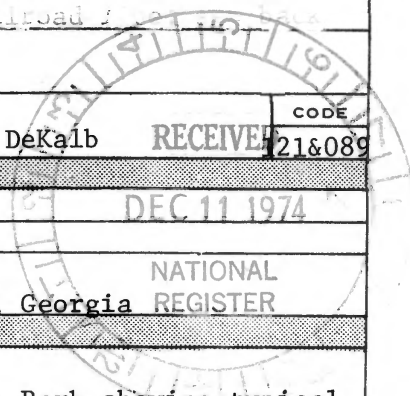
4. IDENTIFICATION

DESCRIBE VIEW, DIRECTION, ETC.

View south across Ponce de Leon Avenue from Deepdene Park showing typical houses

6913

PROPERTY OF THE NATIONAL REGISTER





UNITED STATES DEPARTMENT OF THE INTERIOR
NATIONAL PARK SERVICE

**NATIONAL REGISTER OF HISTORIC PLACES
PROPERTY PHOTOGRAPH FORM**

FOR NPS USE ONLY

RECEIVED MAR 12 1975

DATE ENTERED APR 11 1975

SEE INSTRUCTIONS IN *HOW TO COMPLETE NATIONAL REGISTER FORMS*
TYPE ALL ENTRIES -- ENCLOSE WITH PHOTOGRAPH

1 NAME

HISTORIC

Druid Hills Park & Parkways

AND/OR COMMON

2 LOCATION

CITY, TOWN

Atlanta

____VICINITY OF

Fulton &
COUNTY DeKalb

STATE Georgia

3 PHOTO REFERENCE

PHOTO CREDIT David Kaminsky

DATE OF PHOTO March, 1975

NEGATIVE FILED AT Georgia Department of Natural Resources

4 IDENTIFICATION

DESCRIBE VIEW, DIRECTION, ETC. IF DISTRICT, GIVE BUILDING NAME & STREET

PHOTO NO.

1341 Ponce de Leon Avenue (South side of street); Frank Adair House designed by
Neel Reid in 1911

7913



UNITED STATES DEPARTMENT OF THE INTERIOR
NATIONAL PARK SERVICE

**NATIONAL REGISTER OF HISTORIC PLACES
PROPERTY PHOTOGRAPH FORM**

FOR NPS USE ONLY

RECEIVED MAR 12 1975

DATE ENTERED APR 11 1975

SEE INSTRUCTIONS IN *HOW TO COMPLETE NATIONAL REGISTER FORMS*
TYPE ALL ENTRIES ENCLOSE WITH PHOTOGRAPH

1 NAME

HISTORIC

Druid Hills Park & Parkways

AND/OR COMMON

2 LOCATION

CITY, TOWN

Atlanta

___VICINITY OF

Fulton &
COUNTY DeKalb

STATE Georgia

3 PHOTO REFERENCE

PHOTO CREDIT David Kaminsky

DATE OF PHOTO March, 1975

NEGATIVE FILED AT Georgia Department of Natural Resources

4 IDENTIFICATION

DESCRIBE VIEW, DIRECTION, ETC. IF DISTRICT. GIVE BUILDING NAME & STREET

PHOTO NO.

1348 Fairview Road (North side of street); the Walter Rich House designed by Neel Reid in 1913

80813



UNITED STATES DEPARTMENT OF THE INTERIOR
NATIONAL PARK SERVICE

NATIONAL REGISTER OF HISTORIC PLACES
PROPERTY PHOTOGRAPH FORM

FOR NPS USE ONLY
RECEIVED MAR 12 1975
DATE ENTERED APR 11 1975

SEE INSTRUCTIONS IN *HOW TO COMPLETE NATIONAL REGISTER FORMS*
TYPE ALL ENTRIES ENCLOSE WITH PHOTOGRAPH

1 NAME

HISTORIC

Druid Hills Park & Parkways

AND/OR COMMON

2 LOCATION

CITY, TOWN

Atlanta

____VICINITY OF

COUNTY Fulton &
DeKalb

STATE Georgia

3 PHOTO REFERENCE

PHOTO CREDIT David Kaminsky

DATE OF PHOTO March, 1975

NEGATIVE FILED AT Georgia Department of Natural Resources

4 IDENTIFICATION

DESCRIBE VIEW, DIRECTION, ETC. IF DISTRICT, GIVE BUILDING NAME & STREET

PHOTO NO.

1436 Fairview Road (on North side of street); the Joseph Neel Reid House designed for himself in 1914

#9213



UNITED STATES DEPARTMENT OF THE INTERIOR
NATIONAL PARK SERVICE

NATIONAL REGISTER OF HISTORIC PLACES
PROPERTY PHOTOGRAPH FORM

FOR NPS USE ONLY

RECEIVED MAR 12 1975

DATE ENTERED APR 11 1975

SEE INSTRUCTIONS IN *HOW TO COMPLETE NATIONAL REGISTER FORMS*
TYPE ALL ENTRIES ENCLOSE WITH PHOTOGRAPH

1 NAME

HISTORIC

Druid Hills Park & Parkways

AND/OR COMMON

2 LOCATION

CITY, TOWN

Atlanta

___VICINITY OF

Fulton &
COUNTY DeKalb

STATE Georgia

3 PHOTO REFERENCE

PHOTO CREDIT David Kaminsky

DATE OF PHOTO March, 1975

NEGATIVE FILED AT Georgia Department of Natural Resources

4 IDENTIFICATION

DESCRIBE VIEW, DIRECTION, ETC. IF DISTRICT. GIVE BUILDING NAME & STREET

PHOTO NO.

1372 Fairview Road and eastward on north side of street, Oscar Strauss House (on left)
designed by Neel Reid in 1917

11 0813



UNITED STATES DEPARTMENT OF THE INTERIOR
NATIONAL PARK SERVICE

NATIONAL REGISTER OF HISTORIC PLACES
PROPERTY PHOTOGRAPH FORM

FOR NPS USE ONLY

RECEIVED MAR 12 1975

DATE ENTERED APR 11 1975

SEE INSTRUCTIONS IN *HOW TO COMPLETE NATIONAL REGISTER FORMS*
TYPE ALL ENTRIES -- ENCLOSE WITH PHOTOGRAPH

1 NAME

HISTORIC

Druid Hills Park & Parkways

AND/OR COMMON

2 LOCATION

CITY, TOWN

Atlanta

___ VICINITY OF

Fulton &
COUNTY DeKalb

STATE Georgia

3 PHOTO REFERENCE

PHOTO CREDIT David Kaminsky

DATE OF PHOTO March, 1975

NEGATIVE FILED AT Georgia Department of Natural Resources

4 IDENTIFICATION

DESCRIBE VIEW, DIRECTION, ETC. IF DISTRICT, GIVE BUILDING NAME & STREET

PHOTO NO.

1360 Fairview (left) and looking east to 1372 Fairview, the Oscar Strauss House
designed by Neel Reid in 1917

#13 of 13