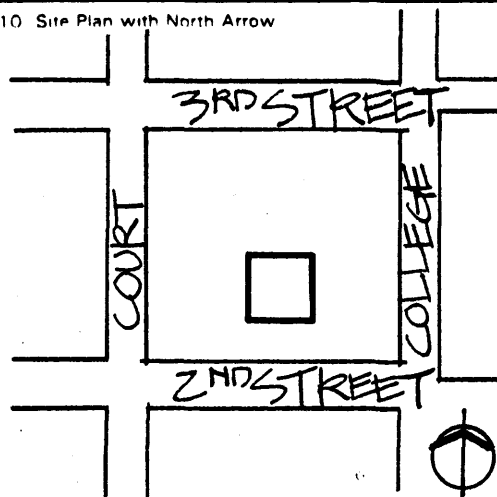



DEC 12 1983 3163

KENTUCKY HISTORIC RESOURCES INVENTORY

Site No. Jo-P 31

1. Historic Name(s) Paintsville High School Original Owner Paintsville School Board		22. ADD/County BIG SANDY / JOHNSON 058	
2. Present Name Paintsville High School		23. U.S.G.S. Quadrant (15'/75') Paintsville G.I.S. Mod.	
3. Location Second St. Paintsville, Ky.		24. UTM Reference 17 340960 4186620 Zone Easting Northing	
4. Owner's Name School Board		25. Coordinate Accuracy 	
5. Owner's Address Paintsville, Ky.		26. Prehistoric Site Object Historic Site Structure X Building Other	
6. Open to Public Yes <input checked="" type="checkbox"/> No <input type="checkbox"/>		27. National Register District Name: 	
7. Visible from road Yes <input checked="" type="checkbox"/> No <input type="checkbox"/>		28. Significance Evaluation National Register D	
8. Ownership Private <input type="checkbox"/> Local <input type="checkbox"/> State <input type="checkbox"/> Federal <input type="checkbox"/>		29. Status Date National Landmark <input type="checkbox"/> National Register <input type="checkbox"/> Landmark Certificate <input type="checkbox"/> Kentucky Survey <input type="checkbox"/> Local Landmark <input type="checkbox"/> HABS/HAER <input type="checkbox"/>	
9. Local Contact/Organization JOHNSON COUNTY HISTORIC SITES SURVEY COMMITTEE		30. Historic Theme Primary <input type="checkbox"/> Secondary <input type="checkbox"/> Other <input type="checkbox"/>	
10. Site Plan with North Arrow 		11. Architect Unknown	
		12. Builder Unknown	
		13. Date 1918 A. <input checked="" type="checkbox"/> B. <input type="checkbox"/>	
		14. Style A. Class. Rev. <input checked="" type="checkbox"/> M B. <input type="checkbox"/>	
		15. Original Use School <input checked="" type="checkbox"/> I	
		16. Present use Same	
		17. Condition Good <input checked="" type="checkbox"/> B	
18. Description 11 bay, 2 story brick structure; side bays project; raised stone foundation; stone sills and lintels; arched doorway centered in middle five bays; gable roof central portion (Continue on Back)		No. Stories <input checked="" type="checkbox"/> C 2 Single Pile <input type="checkbox"/> NA <input checked="" type="checkbox"/> X Double Pile <input type="checkbox"/> Floor Plan NA <input type="checkbox"/> Structural Fabric Brick A. <input checked="" type="checkbox"/> C B. <input type="checkbox"/> Decorative Fabric Stone A. <input checked="" type="checkbox"/> H B. <input type="checkbox"/> Roof Form Flat and gable	
19. History Built in the second decade of the 20th century, the high school building has served as a downtown civic monument.		31. Endangered Yes <input type="checkbox"/> No <input checked="" type="checkbox"/>	
20. Significance The Paintsville High School Building is significant under Criterion C because it shows a traditional conservative use of the architectural styles popular at the time of its construction.		32. Preservation Project Status Actual Cost in \$1,000s 	
21. Source of Information Sandborn Insurance Map 1921 Industrial Review 1918		33. Images 	
		Roll No. 1 Picture No. 38 and 39 Direction South Facade	
		34. Prepared by: HELEN POWELL	
		35. Organization CARMAN AND POWELL, INC.	
		36. Date 1983	
		37. Revision Dates 38. Staff Review	

**KENTUCKY HISTORIC RESOURCE INVENTORY SUPPLEMENT
BOUNDARY AND LOCATION INFORMATION**

Historic Property Name Paintsville High School Site # Jo-P-31

Multiple Resource/Thematic Nomination Title MULTIPLE RESOURCES OF JOHNSON COUNTY

U.T.M. Coordinates - List multiple UTMs if property is ten or more acres.

A. _____ D. _____

B. _____ E. _____

C. _____ F. _____

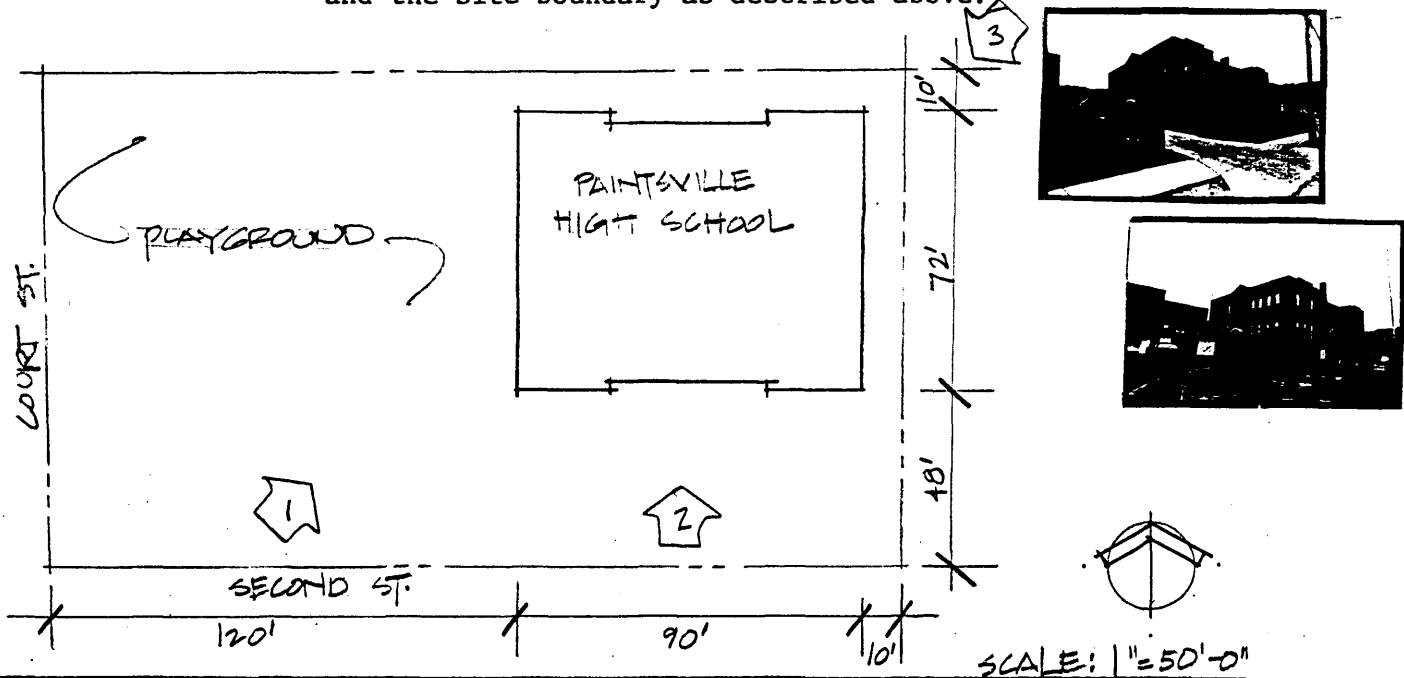
Verbal Boundary Description

Acreage .66 *with 24*

From a point in the northeast corner of the intersection of Court and Second Streets, then east 110 feet to the point of beginning; then north 130 feet to a point; then west 110 feet to a point; then south 130 feet to the point of beginning.

The boundary contains all of the space associated with the high school building and contains one contributing building.

Sketch of Site Plan (Showing outbuildings, structures, landscape features and the site boundary as described above.)



Official Courthouse Property Reference: