

A black and white photograph showing a road intersection. A paved road curves from the bottom center towards the left and right. On the right side of the road, a stop sign is mounted on a post. The background is a dense line of trees under a bright sky.

STOP

Entrance to Administration/Battery Control Area

Nike Missile Site HM-69

Miami-Dade County, FL

LCS: 270354

Cam dir: N

Photo #1 Administration Area



Entry road, Battery Control Area

Nike Missile Site HM-69

Miami-Dade County, FL

LCS: 270354

Cam dir: S

Photo # 2 Administration Area



Administration / Barracks Building

Nike Missile Site HM-69

Miami-Dade County

LCS: 091843

Cam dir: SE

Photo #3 Administration Area



Administration Building, Front Door

Nike Missile Site HM-69 Miami-Dade
LCS: 091843 ~~Monte~~ County, FL

Cam dir: S

Photo #4 Administration Area



Barracks Wing, Administration Building

Nike Missile Site HM-69

Miami-Dade County, FL

LCS: 091843

Cam dir: E

Photo #5 Administration Area



Picnic Table, Battery Control Area
Nike Missile Site HM-69
Miami-Dade County, FL

LCS: 270075

Cam dir: NW

Photo # 6 Administration Area



Helipad, Battery Control Area

Nike Missile Site HM-69

Miami-Dade County, FL

LCS: 270354

Cam dir: N

Photo # 7 Administration Area



Sewage Treatment Plant

Nike Missile Site HM-69

Miami-Dade County, FL

LCS: 270350

Cam dir: W

Photo #8 Administration Area



HELICOPTER

RESCUE HUT
LIMITED INSIDE

Paint and Oil Storage Building

Nike Missile Site HM-69

Miami-Dade County, FL

LCS: 091847

Cam dir: E

Photo #9 Administration Area



Basketball Court, Battery Control Area


Nike Missile Site HM-69

Miami-Dade County, FL

LCS: 270361

Cam dir: SE

Photo #10 Administration Area



Water Pump House and Tank

Nike Missile Site HM-69

Miami-Dade County, FL

LCS: 091845

Cam div: NE

Photo # 11 Administration Area



Water Pump House

Nike Missile Site HM-69

Miami-Dade County, FL

LCS: 091845

Cam dir: SW

Photo #12 Administration Area



General View, Warehouse, Interconnecting Corridor
Building, Generator Building, Battery Control Area

Nike Missile Site HM-69

Miami-Dade County, FL

Cam dir: S

Photo # 13 Administration Area



Generator Building

Nike Missile Site HM-69

Miami-Dade County, FL

LCS: 091844

Cam dir: NW

Photo #14 Administration Area



Interconnecting Corridor Building
Nike Missile Site HM-69

Miami-Dade County, FL

LCS: 091846

Cam dir: N

Photo # 15 Administration Area



General View, Battery Control / Administration Area

Nike Missile Site HM-69

Miami-Dade County, FL

Cam dir: N

Photo # 16 Administration Area



Launch Area Road

Nike Missile Site HM-69

Miami-Dade County, FL

LCS: 091869

Cam dir: ~~SE~~ E

Photo #1 Launch Area



Power Pole at entrance to Launch Area

Nike Missile Site HM-69

Miami-Dade County, FL

LCS: 270068

Cam dir: E

Photo # 2 Launch Area



Canine Kennel Support Building

Nike Missile Site HM-69

Miami-Dade County, FL
LCS: 100420

Cam dir: ~~NE~~ NE

Photo # 3 Launch Area



Missile Assembly + Warheading Building

Nike Missile Site HM-69

Miami-Dade County, FL

LCS: 091867

Cam dir: ~~NE~~ NE

Photo #4 Launch Area



Missile Assembly + Warheading Building

Nike Missile Site HM-69

Miami-Dade County, FL

LCS: 091867

Cam dir: E

Photo #5 Launch Area



Missile Assembly + Warheading Building

Nike Missile Site HM-69

Miami-Dade County, FL

LCS: 091867

Cam dir: NW

Photo # 6 Launch Area



Missile Assembly + Warheading Building Earthen Berm

Nike Missile Site HM-69

Miami-Dade County

EGS: 091870

Cam dir: W

Photo # 7 Launch Area



Missile Assembly & Warheading Building and Canine Kennel
Support Building

Nike Missile Site HM-69

Miami-Dade County, FL

LCS: 091867 and 100420

Cam dir: W

Photo # 8 Launch Area



Missile Storage Building A
Nike Missile Site HM-69
Miami-Dade County, FL

LCS: 091865

Cam dir: NW

Photo # 9 Launch Area



Earthen Berm A.

Nike Missile Site HM-69

Miami-Dade County, FL

LCS: 269924

Cam dir: W

Photo #10 Launch Area



Missile Storage Building A, Interior


Nike Missile Site HM-69

Miami-Dade County, FL

LCS: 091865

Cam dir: NW

Photo # 11 Launch Area



Communication Trench
Launch Pad; Missile Storage Building A
Nike Missile Base HM-69
Miami-Dade County, FL

Cam dir: N

LCS: 270063

Photo # 12 Launch Area



Earthen Berm B

Nike Missile Site HM-69

Miami-Dade County, FL

LCS: 269948

Cam dir: N

Photo # 13 Launch Area



Missile Storage Building B

Nike Missile Site HM-69

Miami-Dade County, FL

LCS: 091864

Cam dir: NW

Photo # 14 Launch Area



Concrete Well, Berm B

Nike Missile Site HM-69

Miami-Dade County, FL

LCS: 269948

Cam dir: W

Photo # 15 Launch Area



Bunker Entrance, Berm B


Nike Missile Site HM-69

Miami-Dade County, FL

LCS: 269948

Cam dir: SW

Photo # 16 Launch Area



Bunker Escape Hatch, Berm B
Nike Missile Site HM-69
Miami - Dade County, FL

LCS: 269948

Cam dir: ~~XXXXXXXXXX~~ Looking up

Photo # 17 Launch Area



Missile Storage Building C

Nike Missile Site HM-69

Miami-Dade County, FL

LCS: 091863

Cam dir: N

Photo # 18 Launch Area



General View, Launch Area

Nike Missile Site HM-69

Miami-Dade County, FL

Cam dir: SE

Photo # 19 Launch Area



General View, Launch Area

Nike Missile Site HM-69

Miami-Dade County, FL

Cam dir: NE

Photo # 20 Launch Area