



UNITED STATES DEPARTMENT OF THE INTERIOR  
NATIONAL PARK SERVICE

NATIONAL REGISTER OF HISTORIC PLACES  
PROPERTY PHOTOGRAPH FORM

(Type all entries - attach to or enclose with photograph)

1. NAME		
COMMON	AND/OR HISTORIC	NUMERIC CODE (Assigned by NPS)
Bradley House	Cedar Cluse, John W. Bradley House	NOV 5 1974
2. LOCATION		
STATE	COUNTY	TOWN
Kentucky	Scott	Georgetown
STREET AND NUMBER		
Paynes Depot Pike (U.S.62) 3/4 mile west of highway on Cane Run		
3. PHOTO REFERENCE		
PHOTO CREDIT	DATE	NEGATIVE FILED AT
Ann B. Bevins	1971	Rt.4, Lexington Pike Georgetown, Kentucky
4. IDENTIFICATION		
DESCRIBE VIEW, DIRECTION, ETC.		

Photo showing view of house taken from east.






UNITED STATES DEPARTMENT OF THE INTERIOR  
NATIONAL PARK SERVICE

NATIONAL REGISTER OF HISTORIC PLACES  
PROPERTY PHOTOGRAPH FORM

(Type all entries - attach to or enclose with photograph)



1. NAME

COMMON AND/OR HISTORIC NUMERIC CODE (Assigned by NPS)

Bradley House

Cedar Cluse, John W. Bradley

2. LOCATION

STATE COUNTY TOWN

Kentucky

Scott

Georgetown

STREET AND NUMBER

Paynes Depot Pike (U. S. 62) 3/4 mile west of highway on Cane Run

3. PHOTO REFERENCE

PHOTO CREDIT DATE NEGATIVE FILED AT

Ann Bevins

July, 1974

Rt. 4, Lexington Pike  
Georgetown, Kentucky

4. IDENTIFICATION

DESCRIBE VIEW, DIRECTION, ETC.

Photo showing mantel on interior wall in south end of structure






UNITED STATES DEPARTMENT OF THE INTERIOR  
NATIONAL PARK SERVICE

NATIONAL REGISTER OF HISTORIC PLACES  
PROPERTY PHOTOGRAPH FORM

(Type all entries - attach to or enclose with photograph)



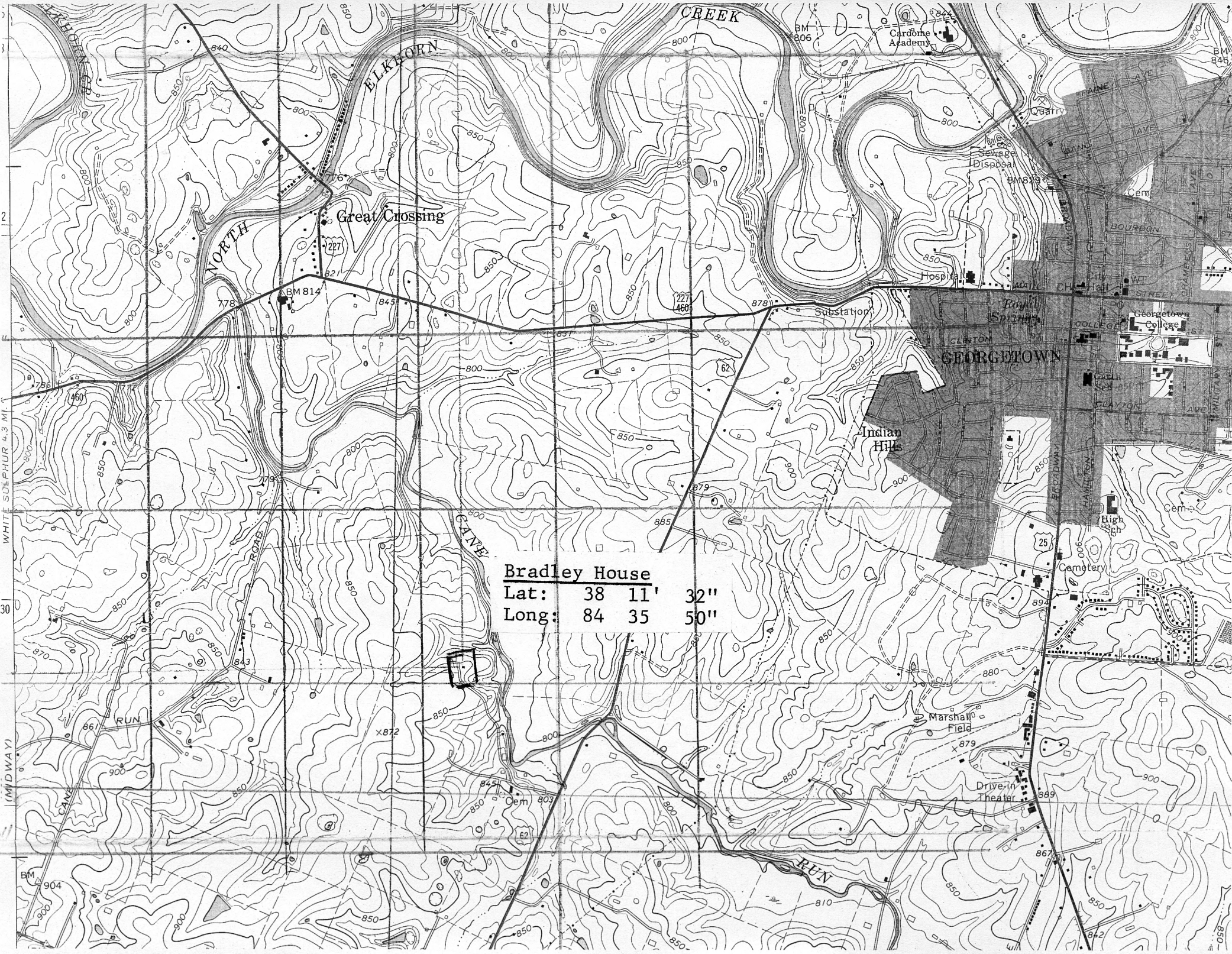
1. NAME		
COMMON	AND/OR HISTORIC	NUMERIC CODE (Assigned by NPS)
Bradley House	Cedar Cluse, John W. Bradley	
2. LOCATION		
House		
STATE	COUNTY	TOWN
Kentucky	Scott	Georgetown
STREET AND NUMBER		
Paynes Depot Pike (U.S. 62) 3/4 mile west of highway on Cane Run		
3. PHOTO REFERENCE		
PHOTO CREDIT	DATE	NEGATIVE FILED AT
Ann Bevins	July, 1974	Rt. 4, Lexington Pike Georgetown, Kentucky

4. IDENTIFICATION

DESCRIBE VIEW, DIRECTION, ETC.

Photo showing chair railing and window detail of attic in north end of structure.





**Bradley House**  
Lat: 38 11' 32"  
Long: 84 35 50"