



UNITED STATES DEPARTMENT OF THE INTERIOR
NATIONAL PARK SERVICE

**NATIONAL REGISTER OF HISTORIC PLACES
PROPERTY PHOTOGRAPH FORM**

(Type all entries - attach to or enclose with photograph)

1. NAME

COMMON

AND/OR HISTORIC

NUMERIC CODE *(Assigned by NPS)*

North Pier

2. LOCATION

STATE

COUNTY

TOWN

Georgia

Chatham

Savannah Beach

STREET AND NUMBER

Fort Pulaski National Monument

3. PHOTO REFERENCE

PHOTO CREDIT

DATE

NEGATIVE FILED AT

Dennis Kuenzel


6/1/73

Fort Pulaski N. M.

4. IDENTIFICATION

DESCRIBE VIEW, DIRECTION, ETC.

Looking north to north channel Savannah River



127



**NATIONAL REGISTER OF HISTORIC PLACES
PROPERTY PHOTOGRAPH FORM**

(Type all entries - attach to or enclose with photograph)

1. NAME

| | | |
|---|-----------------|---------------------------------------|
| COMMON Workmen's village founda- tions and cisterns | AND/OR HISTORIC | NUMERIC CODE <i>(Assigned by NPS)</i> |
|---|-----------------|---------------------------------------|

2. LOCATION

| | | |
|-------------------|-------------------|------------------------|
| STATE Georgia | COUNTY Chatham | TOWN Savannah Beach |
| STREET AND NUMBER | | |

Fort Pulaski National Monument


3. PHOTO REFERENCE

| | | |
|--------------------------------|----------------|---|
| PHOTO CREDIT Dennis Kuenzel | DATE 6/1/73 | NEGATIVE FILED AT Fort Pulaski N. M. |
|--------------------------------|----------------|---|

4. IDENTIFICATION

DESCRIBE VIEW, DIRECTION, ETC.

Located 400 yds. north of Fort Pulaski



247



**NATIONAL REGISTER OF HISTORIC PLACES
PROPERTY PHOTOGRAPH FORM**

(Type all entries - attach to or enclose with photograph)

1. NAME

| COMMON | AND/OR HISTORIC | NUMERIC CODE <i>(Assigned by NPS)</i> |
|----------------------------|-----------------|---------------------------------------|
| Cockspur Island Lighthouse | | |

2. LOCATION

| STATE | COUNTY | TOWN |
|---------|---------|----------------|
| Georgia | Chatham | Savannah Beach |

STREET AND NUMBER

Fort Pulaski National Monument


3. PHOTO REFERENCE

| PHOTO CREDIT | DATE | NEGATIVE FILED AT |
|----------------|--------|-------------------|
| Dennis Kuenzel | 6/1/73 | Fort Pulaski N.M. |

4. IDENTIFICATION

DESCRIBE VIEW, DIRECTION, ETC.

Located 500 yds. east of Fort Pulaski, just off Cockspur Island.
Looking northwest



307



UNITED STATES DEPARTMENT OF THE INTERIOR
NATIONAL PARK SERVICE

**NATIONAL REGISTER OF HISTORIC PLACES
PROPERTY PHOTOGRAPH FORM**

(Type all entries - attach to or enclose with photograph)


| 1. NAME | | |
|--------------------------|-----------------|---------------------------------------|
| COMMON | AND/OR HISTORIC | NUMERIC CODE <i>(Assigned by NPS)</i> |
| Battery Horace Hambricht | | |

| 2. LOCATION | | |
|--------------------------------|---------|----------------|
| STATE | COUNTY | TOWN |
| Georgia | Chatham | Savannah Beach |
| STREET AND NUMBER | | |
| Fort Pulaski National Monument | | |

| 3. PHOTO REFERENCE | | |
|--------------------|--------|--------------------|
| PHOTO CREDIT | DATE | NEGATIVE FILED AT |
| Dennis Kuenzel | 6/1/73 | Fort Pulaski N. M. |

| 4. IDENTIFICATION |
|--------------------------------|
| DESCRIBE VIEW, DIRECTION, ETC. |

Rear of battery showing stairs to gun mounts and entrances to magazines
Looking northwest



427



**NATIONAL REGISTER OF HISTORIC PLACES
PROPERTY PHOTOGRAPH FORM**

(Type all entries - attach to or enclose with photograph)

1. NAME

| COMMON | AND/OR HISTORIC | NUMERIC CODE <i>(Assigned by NPS)</i> |
|----------------|-----------------|---------------------------------------|
| Park Residence | | |

2. LOCATION

| STATE | COUNTY | TOWN |
|---------|---------|----------------|
| Georgia | Chatham | Savannah Beach |

STREET AND NUMBER

Fort Pulaski National Monument


3. PHOTO REFERENCE

| PHOTO CREDIT | DATE | NEGATIVE FILED AT |
|----------------|--------|--------------------|
| Dennis Kuenzel | 6/1/73 | Fort Pulaski N. M. |

4. IDENTIFICATION

DESCRIBE VIEW, DIRECTION, ETC.

Located 600 yds. northwest of Fort Pulaski.
Looking west



5 of 7



NATIONAL REGISTER OF HISTORIC PLACES
PROPERTY PHOTOGRAPH FORM
(Type all entries - attach to or enclose with photograph)

| | | |
|------------------------|-----------------|--------------------------------|
| 1. NAME | | |
| COMMON | AND/OR HISTORIC | NUMERIC CODE (Assigned by NPS) |
| Surface cisterns, FOPU | | |

| | | |
|--------------------------------|---------|----------------|
| 2. LOCATION | | |
| STATE | COUNTY | TOWN |
| Georgia | Chatham | Savannah Beach |
| STREET AND NUMBER | | |
| Fort Pulaski National Monument | | |

| | | |
|---------------------------|--------|--------------------|
| 3. PHOTO REFERENCE | | |
| PHOTO CREDIT | DATE | NEGATIVE FILED AT |
| Dennis Kuenzel | 6/1/73 | Fort Pulaski N. M. |

| |
|---------------------------------------|
| 4. IDENTIFICATION |
| DESCRIBE VIEW, DIRECTION, ETC. |
| Located 200 yds. west of Fort Pulaski |

