



UNITED STATES DEPARTMENT OF THE INTERIOR
NATIONAL PARK SERVICE

NATIONAL REGISTER OF HISTORIC PLACES
PROPERTY PHOTOGRAPH FORM

(Type all entries - attach to or enclose with photograph)

STATE South Dakota	
COUNTY Minnehaha	
FOR NPS USE ONLY	
ENTRY NUMBER	DATE
	JUN 5 1974

1. NAME

COMMON: Summit Avenue looking South

AND/OR HISTORIC:

2. LOCATION

STREET AND NUMBER:

North Summit Avenue

CITY OR TOWN:

Sioux Falls

STATE:

South Dakota

CODE

46

COUNTY:

Minnehaha

CODE

099

3. PHOTO REFERENCE


PHOTO CREDIT: Historic Preservation Center

DATE OF PHOTO: November of 1973

NEGATIVE FILED AT: Historic Preservation Center, W. H. Over Museum
Vermillion, S.D.

4. IDENTIFICATION

DESCRIBE VIEW, DIRECTION, ETC. At the corner of sixth street and
Summit Avenue, The three hundreds North Summit are in the
foreground. Facing South.



SEE INSTRUCTIONS

S



UNITED STATES DEPARTMENT OF THE INTERIOR
NATIONAL PARK SERVICE

NATIONAL REGISTER OF HISTORIC PLACES
PROPERTY PHOTOGRAPH FORM

(Type all entries - attach to or enclose with photograph)

STATE South Dakota	
COUNTY Minnehaha	
FOR NPS USE ONLY	
ENTRY NUMBER JUN 5 1974	DATE

1. NAME

COMMON: Ninth Street

AND/OR HISTORIC:

2. LOCATION

STREET AND NUMBER:

Ninth Street

CITY OR TOWN:

Sioux Falls

STATE:

South Dakota

CODE

46

COUNTY:

Minnehaha

CODE

099



3. PHOTO REFERENCE

PHOTO CREDIT: Historic Preservation Center

DATE OF PHOTO: November of 1973

NEGATIVE FILED AT: Historic Preservation Center, W.H. Over Museum
Vermillion, S.D.

4. IDENTIFICATION

DESCRIBE VIEW, DIRECTION, ETC. At the corner of Ninth Street and Summit Avenue facing Southeast.

SEE INSTRUCTIONS



UNITED STATES DEPARTMENT OF THE INTERIOR
NATIONAL PARK SERVICE

NATIONAL REGISTER OF HISTORIC PLACES
PROPERTY PHOTOGRAPH FORM

(Type all entries - attach to or enclose with photograph)

STATE South Dakota	
COUNTY Minnehaha	
FOR NPS USE ONLY	
ENTRY NUMBER JUN 5	DATE 1974

1. NAME

COMMON: Fifth Street facing West

AND/OR HISTORIC:

2. LOCATION

STREET AND NUMBER:

Fifth Street

CITY OR TOWN:

Sioux Falls

STATE:

South Dakota

CODE


40

COUNTY:

Minnehaha

CODE

099



3. PHOTO REFERENCE

PHOTO CREDIT: Historic Preservation Center

DATE OF PHOTO: November of 1973

NEGATIVE FILED AT: Historic Preservation Center, W.H. Over Museum
Vermillion, S.D.

4. IDENTIFICATION

DESCRIBE VIEW, DIRECTION, ETC. At the corner of Fifth Street and Spring Avenue. Facing Northwest with St. Josephs Cathedral in background.

SEE INSTRUCTIONS



UNITED STATES DEPARTMENT OF THE INTERIOR
NATIONAL PARK SERVICE

NATIONAL REGISTER OF HISTORIC PLACES

PROPERTY PHOTOGRAPH FORM

(Type all entries - attach to or enclose with photograph)

STATE South Dakota	
COUNTY Minnehaha	
FOR NPS USE ONLY	
ENTRY NUMBER JUN 5 1974	DATE

SEE INSTRUCTIONS

1. NAME

COMMON: John Tuthill home (Cathedral historic district of
AND/OR HISTORIC: Sioux Falls

2. LOCATION


STREET AND NUMBER:
433 North Duluth

CITY OR TOWN:
Sioux Falls

STATE: South Dakota

CODE 46	COUNTY: Minnehaha
------------	----------------------

STATE: South Dakota



3. PHOTO REFERENCE

PHOTO CREDIT: Historic Preservation Center

DATE OF PHOTO: August of 1973

NEGATIVE FILED AT: Historic Preservation Center, W. H. Over Museum
Vermillion, S.D.

4. IDENTIFICATION

DESCRIBE VIEW, DIRECTION, ETC. North side of house facing South.



UNITED STATES DEPARTMENT OF THE INTERIOR
NATIONAL PARK SERVICE

NATIONAL REGISTER OF HISTORIC PLACES
PROPERTY PHOTOGRAPH FORM

(Type all entries - attach to or enclose with photograph)

STATE South Dakota	
COUNTY Minnehaha	
FOR NPS USE ONLY	
ENTRY NUMBER	DATE
	JAN 5 1974

1. NAME

COMMON: Corner of Duluth and eighth
AND/OR HISTORIC:

2. LOCATION

STREET AND NUMBER:

Eighth and Duluth

CITY OR TOWN:

Sioux Falls

STATE:

South Dakota

CODE

46

COUNTY:

Minnehaha

CODE

099

3. PHOTO REFERENCE


PHOTO CREDIT: Historic Preservation Center

DATE OF PHOTO: November of 1973

NEGATIVE FILED AT: Historic Preservation Center, W.H. Over Museum
Vermillion, South Dakota

4. IDENTIFICATION

DESCRIBE VIEW, DIRECTION, ETC. Corner of Eighth and Duluth Avenue
facing Northwest.



SEE INSTRUCTIONS



UNITED STATES DEPARTMENT OF THE INTERIOR
NATIONAL PARK SERVICE

NATIONAL REGISTER OF HISTORIC PLACES
PROPERTY PHOTOGRAPH FORM

(Type all entries - attach to or enclose with photograph)

STATE South Dakota	
COUNTY Minnehaha	
FOR NPS USE ONLY	
ENTRY NUMBER	DATE
	JUN 5 1974

1. NAME


COMMON: Duluth Avenue (Cathedral historic district)
AND/OR HISTORIC: Sioux Falls

2. LOCATION

STREET AND NUMBER:
Duluth Avenue

CITY OR TOWN:
Sioux Falls

STATE: South Dakota	CODE 46	COUNTY: Minnehaha	CODE 099
------------------------	------------	----------------------	-------------



3. PHOTO REFERENCE

PHOTO CREDIT: Historic Preservation Center

DATE OF PHOTO: November of 1973

NEGATIVE FILED AT: Historic Preservation Center, W. H. Over Museum
Vermillion S.D.

4. IDENTIFICATION

DESCRIBE VIEW, DIRECTION, ETC. Corner of seventh street and Duluth Avenue facing South.

SEE INSTRUCTIONS



UNITED STATES DEPARTMENT OF THE INTERIOR
NATIONAL PARK SERVICE

NATIONAL REGISTER OF HISTORIC PLACES

PROPERTY PHOTOGRAPH FORM

(Type all entries - attach to or enclose with photograph)

STATE South Dakota	
COUNTY Minnehaha	
FOR NPS USE ONLY	
ENTRY NUMBER	DATE
	JUN 5 1974

SEE INSTRUCTIONS

1. NAME

COMMON: Henry Avery Home (Cathedral historic district of
AND/OR HISTORIC: Sioux Falls)

2. LOCATION

STREET AND NUMBER:
103 South Prairie

CITY OR TOWN:
Sioux Falls

STATE: South Dakota	CODE 46	COUNTY: Minnehaha	CODE 099
------------------------	------------	----------------------	-------------

3. PHOTO REFERENCE


PHOTO CREDIT: Historic Preservation Center

DATE OF PHOTO: August of 1973

NEGATIVE FILED AT: Historic Preservation Center, W.H. Over Museum,
Vermillion, S.D.

4. IDENTIFICATION

DESCRIBE VIEW, DIRECTION, ETC. Frontal facing West





UNITED STATES DEPARTMENT OF THE INTERIOR
NATIONAL PARK SERVICE

NATIONAL REGISTER OF HISTORIC PLACES
PROPERTY PHOTOGRAPH FORM

(Type all entries - attach to or enclose with photograph)

STATE South Dakota	
COUNTY Minnehaha	
FOR NPS USE ONLY	
ENTRY NUMBER JUN 5 1974	DATE

1. NAME

COMMON: L. T. Dunning Home

AND/OR HISTORIC:

2. LOCATION

STREET AND NUMBER:

209 North Duluth

CITY OR TOWN:

Sioux Falls

STATE:

South Dakota

CODE

46

COUNTY:

Minnehaha

CODE

099

3. PHOTO REFERENCE

PHOTO CREDIT: Historic Preservation Center

DATE OF PHOTO: August of 1973

NEGATIVE FILED AT: Historic Preservation Center, W. H. Over Museum
Vermillion, S.D.

4. IDENTIFICATION

DESCRIBE VIEW, DIRECTION, ETC. Frontal Facing West.



SEE INSTRUCTIONS



UNITED STATES DEPARTMENT OF THE INTERIOR
NATIONAL PARK SERVICE

NATIONAL REGISTER OF HISTORIC PLACES
PROPERTY PHOTOGRAPH FORM

(Type all entries - attach to or enclose with photograph)

STATE South Dakota	
COUNTY Minnehaha	
FOR NPS USE ONLY	
ENTRY NUMBER	DATE
	JUN 5 1974

1. NAME

COMMON: Cyrus Walts Home (Cathedral historic district of
AND/OR HISTORIC: Sioux Falls)

2. LOCATION

STREET AND NUMBER:

103 South Summit

CITY OR TOWN:

Sioux Falls

STATE:

South Dakota

CODE

46

COUNTY:

Minnehaha

CODE

099

3. PHOTO REFERENCE


PHOTO CREDIT: Historic Preservation Center

DATE OF PHOTO: August of 1973

NEGATIVE FILED AT: Historic Preservation Center, W. H. Over Museum,
vermillion, S.D.

4. IDENTIFICATION

DESCRIBE VIEW, DIRECTION, ETC. Frontal and North Side, facing Southwest



SEE INSTRUCTIONS



UNITED STATES DEPARTMENT OF THE INTERIOR
NATIONAL PARK SERVICE

NATIONAL REGISTER OF HISTORIC PLACES
PROPERTY PHOTOGRAPH FORM

(Type all entries - attach to or enclose with photograph)

STATE

South Dakota

COUNTY

Minnehaha

FOR NPS USE ONLY

ENTRY NUMBER

DATE

JUN 5 1974

1. NAME

COMMON: William A. Wilkes Home

Cathedral Historic District

AND/OR HISTORIC:

2. LOCATION

STREET AND NUMBER:

301 North Prairie

CITY OR TOWN:

Sioux Falls

STATE:

South Dakota

CODE

46

COUNTY:

Minnehaha

CODE

099

3. PHOTO REFERENCE


PHOTO CREDIT: Historic Preservation Center

DATE OF PHOTO: August of 1973

NEGATIVE FILED AT: Historic Preservation Center, W.H. Over Museum
Vermillion, S.D.

4. IDENTIFICATION

DESCRIBE VIEW, DIRECTION, ETC. Frontal and South side facing Northwest.



SEE INSTRUCTIONS