

**NATIONAL REGISTER OF HISTORIC PLACES
PROPERTY PHOTOGRAPH FORM**

(Type all entries - attach to or enclose with photograph)

STATE	California	
COUNTY	San Francisco	
FOR NPS USE ONLY		
ENTRY NUMBER		DATE
	SEP 6	1974

SEE INSTRUCTIONS

1. NAME

COMMON: Jessie Street Substation, Substation "C"
AND/OR HISTORIC: PG&E: Substation "A", Central Station, Stevenson St. Substation

2. LOCATION

STREET AND NUMBER:
222-226 Jessie Street

CITY OR TOWN:
San Francisco

STATE:	CODE	COUNTY:	CODE
<u>California</u>	<u>06</u>	<u>San Francisco</u>	<u>075</u>

3. PHOTO REFERENCE

PHOTO CREDIT: Charles Hall Page

DATE OF PHOTO: April 22, 1974


NEGATIVE FILED AT:
The Foundation for San Francisco's Architectural Heritage


4. IDENTIFICATION

DESCRIBE VIEW, DIRECTION, ETC.

Central archway, south facade.

1 of 9





NATIONAL REGISTER OF HISTORIC PLACES
PROPERTY PHOTOGRAPH FORM

(Type all entries - attach to or enclose with photograph)

STATE	
California	
COUNTY	
San Francisco	
FOR NPS USE ONLY	
ENTRY NUMBER	DATE
SEP 6	1974

SEE INSTRUCTIONS

1. NAME


COMMON: Jessie Street Substation, Substation "C"
AND/OR HISTORIC: PG&E: Substation "A", Central Station, Stevenson St. Substation

2. LOCATION

STREET AND NUMBER:
222-226 Jessie Street

CITY OR TOWN:
San Francisco

STATE:	CODE	COUNTY:
<u>California</u>	<u>06</u>	<u>San Francisco</u>



3. PHOTO REFERENCE

PHOTO CREDIT: Charles Hall Page

DATE OF PHOTO: April 22, 1974

NEGATIVE FILED AT:
The Foundation for San Francisco's Architectural Heritage

4. IDENTIFICATION

DESCRIBE VIEW, DIRECTION, ETC.

Interior
Central room including skylights, looking to the southwest

2 of 9



STATE	California	
COUNTY	San Francisco	
FOR NPS USE ONLY		
ENTRY NUMBER	SEP 6	1974
DATE		

**NATIONAL REGISTER OF HISTORIC PLACES
PROPERTY PHOTOGRAPH FORM**

(Type all entries - attach to or enclose with photograph)

SEE INSTRUCTIONS

1. NAME

COMMON: Jessie Street Substation, Substation "C"
AND/OR HISTORIC: PG&E: Substation "A", Central Station, Stevenson St. Station

2. LOCATION

STREET AND NUMBER:
222-226 Jessie Street

CITY OR TOWN:
San Francisco

STATE:	CODE	COUNTY:	CODE
<u>California</u>	<u>06</u>	<u>San Francisco</u>	<u>075</u>

3. PHOTO REFERENCE


PHOTO CREDIT: Charles Hall Page
DATE OF PHOTO: April 22, 1974
NEGATIVE FILED AT:
The Foundation for San Francisco's Architectural Heritage

4. IDENTIFICATION

DESCRIBE VIEW, DIRECTION, ETC.

Small ornamented entrance, south facade.

5019





NATIONAL REGISTER OF HISTORIC PLACES
PROPERTY PHOTOGRAPH FORM

(Type all entries - attach to or enclose with photograph)

STATE	
California	
COUNTY	
San Francisco	
FOR NPS USE ONLY	
ENTRY NUMBER	DATE
SEP 6 1974	

SEE INSTRUCTIONS

1. NAME

COMMON: Jessie Street Substation, Substation "C"
AND/OR HISTORIC: PG&E: Substation "A", Central Station, Stevenson St. Substation

2. LOCATION

STREET AND NUMBER:
222-226 Jessie Street

CITY OR TOWN:
San Francisco

STATE:	CODE	COUNTY:	CODE
California	06	San Francisco	075

3. PHOTO REFERENCE

PHOTO CREDIT: Charles Hall Page

DATE OF PHOTO: April 22, 1974


NEGATIVE FILED AT:
The Foundation for San Francisco's Architectural Heritage

4. IDENTIFICATION

DESCRIBE VIEW, DIRECTION, ETC.

South facade, looking east down Jessie st.

4 of 9





NATIONAL REGISTER OF HISTORIC PLACES
PROPERTY PHOTOGRAPH FORM

(Type all entries - attach to or enclose with photograph)

STATE California	
COUNTY San Francisco	
FOR NPS USE ONLY	
ENTRY NUMBER SEP 6 1974	DATE

SEE INSTRUCTIONS

1. NAME

COMMON: Jessie Street Substation, Substation "C"

AND/OR HISTORIC: PG&E: Substation "A", Central Station, Stevenson St. Station

2. LOCATION

STREET AND NUMBER:

222-226 Jessie Street

CITY OR TOWN:

San Francisco

STATE:

California

CODE COUNTY:

06

San Francisco

CODE

075

3. PHOTO REFERENCE

PHOTO CREDIT: Charles Hall Page

DATE OF PHOTO: April 22, 1974

NEGATIVE FILED AT:

The Foundation for San Francisco's Architectural Heritage


4. IDENTIFICATION

DESCRIBE VIEW, DIRECTION, ETC.

Interior

Central room and gap into west room, looking to the north west.

5 of 9





**NATIONAL REGISTER OF HISTORIC PLACES
PROPERTY PHOTOGRAPH FORM**

(Type all entries - attach to or enclose with photograph)

STATE	
California	
COUNTY	
San Francisco	
FOR NPS USE ONLY	
ENTRY NUMBER	DATE
SEP 6	1974

SEE INSTRUCTIONS

1. NAME

COMMON: Jessie Street Substation, Substation "C"
AND/OR HISTORIC PG&E: Substation "A", Central Station, Stevenson St. Substation

2. LOCATION

STREET AND NUMBER:
222-226 Jessie Street

CITY OR TOWN:
San Francisco

STATE:	CODE	COUNTY:	CODE
California	06	San Francisco	075

3. PHOTO REFERENCE

PHOTO CREDIT: Charles Hall Page

DATE OF PHOTO: April 25, 1974

NEGATIVE FILED AT:
The Foundation for San Francisco's Architectural Heritage

4. IDENTIFICATION

DESCRIBE VIEW, DIRECTION, ETC.

Rear (north wall) and east side wall.

A 6 of 9





NATIONAL REGISTER OF HISTORIC PLACES
PROPERTY PHOTOGRAPH FORM

(Type all entries - attach to or enclose with photograph)

STATE California	
COUNTY San Francisco	
FOR NPS USE ONLY	
ENTRY NUMBER	DATE
SEP 6 1974	

SEE INSTRUCTIONS

1. NAME

COMMON: Jessie Street Substation, Substation "C"
AND/OR HISTORIC: PG&E: Substation "A", Central Station, Stevenson St. Substation

2. LOCATION

STREET AND NUMBER:
222-226 Jessie Street

CITY OR TOWN:
San Francisco

STATE: California	CODE 06	COUNTY: San Francisco	CODE 075
----------------------	------------	--------------------------	-------------

3. PHOTO REFERENCE

PHOTO CREDIT: Charles Hall Page

DATE OF PHOTO: April 22, 1974


NEGATIVE FILED AT:
The Foundation for San Francisco's Architectural Heritage

4. IDENTIFICATION

DESCRIBE VIEW, DIRECTION, ETC.

Detail of small entrance, south facade.

7 of 9





NATIONAL REGISTER OF HISTORIC PLACES
PROPERTY PHOTOGRAPH FORM

(Type all entries - attach to or enclose with photograph)

STATE	California	
COUNTY	San Francisco	
FOR NPS USE ONLY		
ENTRY NUMBER	SEP 6 1974	DATE

SEE INSTRUCTIONS


1. NAME

COMMON: Jessie Street Substation, Substation "C"
AND/OR HISTORIC: PG&E: Substation "A", Central Station, Stevenson St. Substation

2. LOCATION

STREET AND NUMBER:
222-226 Jessie Street
CITY OR TOWN:
San Francisco
STATE:
California

CODE 06 COUNTY: San Francisco



3. PHOTO REFERENCE

PHOTO CREDIT: Charles Hall Page
DATE OF PHOTO: April 22, 1974
NEGATIVE FILED AT:
The Foundation for San Francisco's Architectural Heritage

4. IDENTIFICATION

DESCRIBE VIEW, DIRECTION, ETC.
Detail showing cornice and trim. Upper east end of south facade.

8 of 9



NATIONAL REGISTER OF HISTORIC PLACES
PROPERTY PHOTOGRAPH FORM

(Type all entries - attach to or enclose with photograph)

STATE	
California	
COUNTY	
San Francisco	
FOR NPS USE ONLY	
ENTRY NUMBER	DATE
SEP 6	1974

SEE INSTRUCTIONS

1. NAME

COMMON: Jessie Street Substation, Substation "C"
AND/OR HISTORIC: PG&E: Substation "A", Central Station, Stevenson St. Substation

2. LOCATION

STREET AND NUMBER:
222-226 Jessie Street

CITY OR TOWN:
San Francisco

STATE:	CODE	COUNTY:	CODE
California	06	San Francisco	075

3. PHOTO REFERENCE

PHOTO CREDIT: Charles Hall Page

DATE OF PHOTO: April 25, 1974

NEGATIVE FILED AT:
The Foundation for San Francisco's Architectural Heritage

4. IDENTIFICATION

DESCRIBE VIEW, DIRECTION, ETC.

Main (south) facade and east side wall.

9 of 9

