



DEB. 1818. LUD.
DEB. 1818. LUD.
DEB. 1818. LUD.

STATE	
COUNTY	
FOR NPS USE ONLY	
ENTRY NUMBER MAY 17 1974	DATE

**NATIONAL REGISTER OF HISTORIC PLACES
PROPERTY PHOTOGRAPH FORM**

NOV 26 1973

(Type all entries - attach to or enclose with photograph)

1. NAME

COMMON: Fitchburg Iron Furnace

AND/OR HISTORIC: Same

2. LOCATION

STREET AND NUMBER:

State Hwy. 975

CITY OR TOWN:

Fitchburg

STATE:

Kentucky

CODE

21

COUNTY:

Estill

CODE

065

3. PHOTO REFERENCE

PHOTO CREDIT: USDA, Forest Service - Winchester, Ky.

DATE OF PHOTO: June, 1973

NEGATIVE FILED AT:

USDA, Forest Service - Winchester, Ky.


4. IDENTIFICATION

DESCRIBE VIEW, DIRECTION, ETC.

Front view of furnace.

Furnace faces east.

Cornice, which is very unusual on these structures, is plainly visible.



SEE INSTRUCTIONS



**NATIONAL REGISTER OF HISTORIC PLACES
PROPERTY PHOTOGRAPH FORM**

(Type all entries - attach to or enclose with photograph)

STATE	
COUNTY	
FOR NPS USE ONLY	
ENTRY NUMBER	DATE
May 17, 1974	

SEE INSTRUCTIONS

1. NAME

COMMON: Fitchburg Iron Furnace

AND/OR HISTORIC: same

2. LOCATION

STREET AND NUMBER:

State Hyw. 975

CITY OR TOWN:

Fitchburg

STATE:

Kentucky

CODE

21

COUNTY:

Estill

CODE

065

3. PHOTO REFERENCE

PHOTO CREDIT:

DATE OF PHOTO:

NEGATIVE FILED AT:

4. IDENTIFICATION

DESCRIBE VIEW, DIRECTION, ETC.

PROPERTY OF THE NATIONAL REGISTER



UNITED STATES DEPARTMENT OF THE INTERIOR
NATIONAL PARK SERVICE

NATIONAL REGISTER OF HISTORIC PLACES
PROPERTY PHOTOGRAPH FORM

(Type all entries - attach to or enclose with photograph)

STATE	
COUNTY	
FOR NPS USE ONLY	
ENTRY NUMBER MAY 17 1974	DATE

SEE INSTRUCTIONS

1. NAME

COMMON: Fitchburg Iron Furnace

AND/OR HISTORIC: Same

2. LOCATION

STREET AND NUMBER:

State Hwy. 975

CITY OR TOWN:

Fitchburg

STATE:

Kentucky

CODE

21

COUNTY:

Estill

CODE

3065

3. PHOTO REFERENCE

PHOTO CREDIT: USDA-Forest Service - Winchester, Ky.

DATE OF PHOTO: June 1973


NEGATIVE FILED AT:

USDA-Forest Service - Winchester, Ky.

4. IDENTIFICATION

DESCRIBE VIEW, DIRECTION, ETC.

Back view showing step down in top where access ramp for charging furnace was located.





UNITED STATES DEPARTMENT OF THE INTERIOR
NATIONAL PARK SERVICE

NATIONAL REGISTER OF HISTORIC PLACES
PROPERTY PHOTOGRAPH FORM

(Type all entries - attach to or enclose with photograph)

STATE	
COUNTY	
FOR NPS USE ONLY	
ENTRY NUMBER	DATE
	MAY 17 1974

SEE INSTRUCTIONS

1. NAME


COMMON: Fitchburg Iron Furnace
AND/OR HISTORIC: Same

2. LOCATION

STREET AND NUMBER:
State Hwy. 975

CITY OR TOWN:
Fitchburg

STATE: Kentucky CODE: 21 COUNTY: Estill



CODE: 065

3. PHOTO REFERENCE

PHOTO CREDIT: USDA-Forest Service - Winchester, Ky.

DATE OF PHOTO: June 1973

NEGATIVE FILED AT:
USDA-Forest Service - Winchester, Ky.

4. IDENTIFICATION

DESCRIBE VIEW, DIRECTION, ETC.
South side of furnace showing lower section including entrance to melting chamber.



UNITED STATES DEPARTMENT OF THE INTERIOR
NATIONAL PARK SERVICE

NATIONAL REGISTER OF HISTORIC PLACES
PROPERTY PHOTOGRAPH FORM

(Type all entries - attach to or enclose with photograph)

STATE	
COUNTY	
FOR NPS USE ONLY	
ENTRY NUMBER	DATE
MAY 17 1974	


SEE INSTRUCTIONS

1. NAME

COMMON: Fitchburg Iron Furnace
AND/OR HISTORIC: Same

2. LOCATION

STREET AND NUMBER:
State Hwy. 975
CITY OR TOWN:
Fitchburg
STATE: Kentucky CODE 21 COUNTY: Estill CODE 065



3. PHOTO REFERENCE

PHOTO CREDIT: USDA-Forest Service - Winchester, Ky.
DATE OF PHOTO: June 1973
NEGATIVE FILED AT:
USDA-Forest Service - Winchester, Ky.

4. IDENTIFICATION

DESCRIBE VIEW, DIRECTION, ETC.
South side of furnace showing upper section including cornice.

